







-  Preliminary Sabal Trail Mainline Route
-  Preliminary Citrus County Line Route
-  Preliminary Hunters Creek Line Route
-  Preliminary Compressor Station Locations (phased in as necessary)

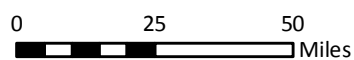


FIGURE 1.1-1
SABAL TRAIL PROJECT
PROJECT OVERVIEW MAP

Source: National Atlas

DATE: NOVEMBER 1, 2013