

SABAL TRAIL TRANSMISSION, LLC
2701 N. Rocky Point Drive, Suite 1050
Tampa, FL 33607



October 4, 2013

Ms. Kimberly D. Bose, Secretary
Federal Energy Regulatory Commission
888 First Street, NE
Washington, DC 20426

Re: Request for Approval to Use the Pre-Filing Process
Sabal Trail Transmission, LLC – Sabal Trail Project
PF14-____-000

Dear Ms. Bose:

Pursuant to Section 157.21(b) of the regulations of the Federal Energy Regulatory Commission (“FERC” or “Commission”),¹ Sabal Trail Transmission, LLC (“Sabal Trail”) hereby requests that the Commission initiate an environmental review under the National Environmental Policy Act (“NEPA”) Pre-Filing Process for a proposed greenfield natural gas pipeline and related facilities, herein referred to as the “Sabal Trail Project” or “Project.” The Sabal Trail Project is designed to meet the growing demand for natural gas by the electric generation, distribution and end use markets in the Southeast U.S. The scheduled in-service date for the initial phase of the Project is May 1, 2017.

Representatives of Sabal Trail met with Commission Staff on August 29 and September 26, 2013 to discuss the Project and Sabal Trail’s use of the NEPA Pre-Filing Process. Sabal Trail plans to file a certificate application with the Commission for authorization of the Project under Section 7(c) of the Natural Gas Act (“NGA”) following completion of the NEPA Pre-Filing Process.

Project Overview

Sabal Trail is a joint venture between affiliates of Spectra Energy Corp and NextEra Energy, Inc. The Sabal Trail Project will create a new pipeline system with a planned capacity to transport 1,100,000 dekatherms per day (“Dth/d”) of natural gas. As described below, as part of the Project, Sabal Trail will acquire by lease the mainline capacity to be created by Transcontinental Gas Pipe Line Company, LLC (“Transco”). Transco will expand the existing Transco system from Transco’s Station 85 located in Choctaw County, Alabama to a location in Tallapoosa County, Alabama (“Transco Hillabee Project”). Sabal Trail will construct

¹ 18 C.F.R. § 157.21(b) (2013).

Ms. Kimberly D. Bose, Secretary

October 4, 2013

Page 2

approximately 460 miles of greenfield mainline facilities from the interconnection with Transco in Tallapoosa County, Alabama to a point in central Florida south of Orlando.

In December of 2012, Florida Power & Light Company (“FPL”) issued a Request for Proposals (“RFP”) for new natural gas transportation service. Specifically, the RFP requested proposals for an (i) upstream pipeline extending from Transco’s Station 85 in Alabama to a new interconnection hub to be located in Osceola County, Florida (referred to in the RFP as the “Central Florida Hub”); and a (ii) downstream pipeline that would extend from the Central Florida Hub to FPL’s Martin Plant in Martin County, Florida. In July of 2013, FPL announced Sabal Trail as the winning bidder for the upstream pipeline project.

Sabal Trail held an open season for the Project from August 26, 2013 to September 25, 2013, and has signed precedent agreements for the majority of the capacity to be created by the Project. Placing the Project facilities in service by the scheduled in-service date of May 2017 is required to meet the firm transportation service demands of certain of the Project shippers.

The Sabal Trail Project includes two components. The first component is the lease of firm capacity created by the construction of the Transco Hillabee Project. Sabal Trail will lease all of the capacity created by Transco’s Hillabee Project. The second component of the Sabal Trail Project is a new greenfield pipeline that will be constructed, owned and operated by Sabal Trail, extending from Tallapoosa County, Alabama to the Central Florida Hub. At the Central Florida Hub, Sabal Trail will connect with the downstream pipeline contemplated in the RFP, which will be constructed by Florida Southeast Connection, LLC (“FSC”). In addition, at or near the Central Florida Hub, Sabal Trail will interconnect with Gulfstream Natural Gas System, L.L.C. (“Gulfstream”) and Florida Gas Transmission Company, LLC (“FGT”). The Sabal Trail Project will have an initial capacity of 800,000 Dth/d with an in-service date beginning May 1, 2017. Through a series of construction phases to meet the capacity needs of Sabal Trail’s shippers, Sabal Trail’s capacity will increase to 1,100,000 Dth/d by 2021.

Transco and FSC will be separately submitting Pre-Filing requests for their respective projects in the near future. Based on conversations with FERC Staff, Sabal Trail anticipates that the proposed Transco Hillabee Project and Sabal Trail Project, as well as Florida Southeast Connection’s proposed pipeline project, will be viewed as connected actions under NEPA and will be included in a single Environmental Impact Statement. It is our understanding that all three pipeline project sponsors will be filing individual certificate applications for their respective facilities.

As demonstrated herein, Sabal Trail has engaged in extensive efforts in anticipation of filing its certificate application to meet the Project’s timeline discussed below and the May 1, 2017 initial in-service date. To further support the request, Sabal Trail submits the following in compliance with Section 157.21(d) of FERC’s regulations and FERC Staff’s guidance for initiating pre-filing review.

Ms. Kimberly D. Bose, Secretary

October 4, 2013

Page 3

1. A description of the schedule desired for the project including the expected application filing date and the desired date for Commission approval.

The in-service date for the initial phase of the Project is May 1, 2017. To meet this in-service date, Sabal Trail anticipates receiving Commission approval for use of the Pre-Filing Process by October 14, 2013.

Sabal Trail intends to submit an initial draft of Environmental Resource Report Nos. 1 and 10 in November 2013 and a first draft of all Environmental Resource Reports by June 2014 and, if necessary, a second draft by August 2014. Sabal Trail commits to working with FERC Staff to provide Environmental Resource Reports earlier than June 2014, if possible, with all environmental reports to be provided by June 2014. Filing of the certificate application is anticipated by the end of October 2014. Sabal Trail is committed to addressing environmental and landowner concerns by the completion of the Pre-Filing Process and requests issuance of a final environmental document by August 2015 and a certificate order by November 2015.

Meeting this timeline will allow for receipt of any remaining applicable permits and authorizations necessary for Sabal Trail to begin pre-construction activities, including the orderly mobilization of contractors and materials and the resolution of any outstanding landowner issues, and allow for commencement of construction in the second quarter of 2016. Timely commencement of these activities is critical to meet the Project's in-service date of May 1, 2017. As noted earlier, an in-service date of May 1, 2017 is needed to meet the firm transportation service demands of certain of the Project shippers.

2. Explain why the project sponsor needs/wants to participate in the pre-filing process.

Sabal Trail is seeking authorization to use the NEPA Pre-Filing Process to provide the necessary environmental information to FERC Staff for review at the earliest practicable time to expedite the processing of its certificate application. In addition, use of the NEPA Pre-Filing Process will provide interested stakeholders with an opportunity to review and comment on environmental issues at the beginning of the environmental review process, facilitate timely resolution of any issues and develop a complete record.

To meet the full impact review requirements of NEPA within the proposed timeline, Sabal Trail recognizes the need for close coordination among all interested federal, state, and local agencies, elected officials and other stakeholders. Early review of the environmental documentation required to comply with the NEPA Process and implementation of the Public and Agency Participation Plan prepared by Sabal Trail will facilitate the development of a complete public record, support the conclusion that the Project is in the public interest and allow the Project to receive all approvals necessary to implement the requested service by May 1, 2017.

Use of the NEPA Pre-Filing Process will benefit Sabal Trail, interested federal, state, and local agencies, elected officials and other stakeholders by:

- Assisting in the development of initial information about the Project and identifying affected parties;
- Facilitating issue identification and resolution;

Ms. Kimberly D. Bose, Secretary

October 4, 2013

Page 4

- Providing a process that accommodates site visits, meetings with federal, state, and local agencies, elected officials and other stakeholders, participation in public information meetings (e.g., open houses), and the examination of alternatives;
- Providing interested federal, state, and local agencies, elected officials and other stakeholders with access to draft Environmental Resource Reports and other Project-related information;
- Minimizing the number of Commission Staff environmental data requests and subsequent filings;
- Maintaining a coordinated schedule for a thorough environmental impact review; and
- Facilitating the preparation of high-quality Environmental Resource Reports and other related documents.

Further, Sabal Trail believes that using the NEPA Pre-Filing Process will allow Sabal Trail to meet the energy needs of consumers in Alabama, Georgia and Florida with minimal impacts to the environment and stakeholders.

3. Provide a detailed description of the project, including location maps and plot plans to scale showing all major plant components.

The Sabal Trail Project will consist of the following:

In Service 2017 – Approximately 800,000 Dth/d

- Transco Lease. Mainline capacity lease on Transco extending from Transco's Zone 4 Pool and Transco's interconnections with Midcontinent Express Pipeline and Gulf South Pipeline Company, all located near Transco milepost 784 in Choctaw County, Alabama to the point of interconnection with the proposed Sabal Trail Facilities to be located near Transco milepost 944 in Tallapoosa County, Alabama
- Mainline Route. Construction of approximately 460 miles of 36-inch diameter mainline pipeline that originates in Tallapoosa County, Alabama near Transco milepost 944 and ends at an interconnection with Florida Southeast Connection's proposed project in Osceola County, Florida
 - Transco meter in Tallapoosa, County, Alabama
 - FGT meter in Suwanee County, Florida
 - Gulfstream meter in Osceola County, Florida
 - FSC meter in Osceola County, Florida

Ms. Kimberly D. Bose, Secretary

October 4, 2013

Page 5

- Hunters Creek Line. Construction of approximately 14 miles of 36-inch diameter pipeline extending from the proposed Reunion Compressor Station to FGT's 30-inch diameter mainline in the Hunters Creek area of Florida
 - FGT meter in Orange County, Florida
- Alexander City Compressor Station. Construction of a compressor station near Alexander City in Tallapoosa County, Alabama. The compressor station will include two Solar Titan 130 and one Solar Titan 250 compressor units.
- Hildreth Compressor Station. Construction of a compressor station near Lake City, Florida, consisting of one Solar Titan 130 compressor unit
- Reunion Compressor Station. Construction of the Reunion Compressor Station near Intercession City, Florida, consisting of one Titan 130 compressor unit, one Mars 100 compressor unit

In service 2020 – Additional 200,000 Dth/d

- Albany Compressor Station. Construction of a compressor station near Albany, Georgia. The compressor station will include one Solar Titan 130 compressor unit.
- Dunnellon Compressor Station. Construction of a compressor station near Ocala, Florida. The compressor station will include one Solar Titan 130 compressor unit.

In service 2021 – Additional 100,000 Dth/d

- Compressor Station Expansions. Construction of one Solar Titan 130 compressor unit at the existing Albany Compressor Station and one Solar Titan 130 compressor unit at the existing Hildreth Compressor Station.

Refer to Attachment 1 for a Project Overview map depicting the Project location. The attached map identifies the currently preferred route, which incorporates information gathered during document reviews, field work, and consultation and early feedback from impacted landowners, agencies, government officials and other interested stakeholders. These outreach efforts are documented in Attachment 3 of the Public and Agency Participation Plan.

In accordance with the NEPA Pre-Filing Process, Sabal Trail is committed to continuing to review the route alignment with stakeholders and address their concerns. As Sabal Trail continues its efforts to refine the route alignment, updates to the maps will be submitted to Commission Staff.

4. Provide a list of the relevant federal and state agencies in the project area with permitting requirements. The filing shall include a statement indicating: (i) that those agencies are

Ms. Kimberly D. Bose, Secretary

October 4, 2013

Page 6

aware of the prospective applicant's intention to use the pre-filing process; (ii) whether the agencies have agreed to participate in the process; (iii) how the applicant has accounted for agency schedules for issuance of federal authorizations; and (iv) when the applicant proposes to file with these agencies for their respective permits or other authorizations.

Sabal Trail began contacting federal and state regulatory agencies in Alabama, Georgia and Florida in August 2013 to discuss the relevant permitting requirements for the Project. Sabal Trail provided preliminary information regarding the Project, including a project description and maps, and advised these agencies of Sabal Trail's intent to use the NEPA Pre-Filing Process. A listing of the federal and state agencies that Sabal Trail has contacted to date is included as Appendix C of the Public and Agency Participation Plan. A listing of anticipated environmental permits, reviews, and consultations is included as Appendix D of the Public and Agency Participation Plan.

Additionally, Sabal Trail is in the process of determining which federal and state agency will agree to participate in Sabal Trail's Pre-Filing Process. The following agencies have been made aware of Sabal Trail's intent to use the pre-filing process and have indicated their intent to respond directly to an inquiry by FERC Staff regarding their participation in the pre-filing process:

- Florida Department of Environmental Protection
- Alabama Department of Environmental Management
- Alabama Department of Conservation & Natural Resources
- Alabama Historical Commission
- Georgia Department of Natural Resources

Sabal Trail has contacted the following agencies and requested meetings, however meeting dates have not yet been scheduled:

- US Army Corps of Engineers
- US Fish and Wildlife Service

Sabal Trail expects to file for required federal authorizations at the same time as or prior to submitting its certificate application to the Commission, consistent with Order No. 687³ and Sabal Trail will work with Commission Staff and the affected federal and state agencies to develop a schedule for issuance of applicable environmental clearances and approvals. Sabal Trail will continue its efforts to identify and contact federal and state agency representatives during the NEPA Pre-Filing Process and will submit updates to Appendices C and D of the Public and Agency Participation Plan to Commission Staff, accordingly.

³ *Regulations Implementing the Energy Policy Act of 2005; Coordinating the Processing of Federal Authorizations for Applications under Sections 3 and 7 of the Natural Gas Act and Maintaining a Complete Consolidated Record*, 117 FERC ¶ 61,076 (2006) ("Order No. 687").

Ms. Kimberly D. Bose, Secretary

October 4, 2013

Page 7

5. Detail other interested persons and organizations that have been contacted about the project.

Sabal Trail began advising potential stakeholders, government officials, and other interested persons in May 2013 about the Project through letters and individual meetings. Sabal Trail has contacted officials at the federal, state, and local governments, including congressional delegations, state legislators, county commissioners, and local elected officials.

A list of the other potential stakeholders that Sabal Trail has identified and a list of government officials is included as Appendix E of the Public and Agency Participation Plan. Sabal Trail will continue its ongoing efforts to identify and contact other potential stakeholders and interested persons, and updates to Appendix E will be submitted to Commission Staff, accordingly.

6. Detail what work has been done already, i.e. public officials, landowner contacts, agency consultations, engineering and route planning.

Public Officials contacts: Sabal Trail representatives initially contacted federal, state and local public officials in mid May 2013 regarding the proposed project. While Sabal Trail had not been awarded the Project, early engagement was important to Sabal Trail maintaining a schedule to meet the May 2017 in-service date should the Project be chosen by FPL.

In July of 2013, FPL announced Sabal Trail as the winning bidder of the Project. On July 26, 2013, Sabal Trail began contacting public officials to communicate that Sabal Trail had been awarded the project and would continue moving forward to seek survey permission in their areas. Additionally, Sabal Trail has held face to face meetings with public officials along the route and attended various county commission meetings to provide updates.

Landowner contacts: The proposed new Project facilities will affect portions of four (4) Alabama counties, nine (9) Georgia counties, and twelve (12) Florida counties. The proposed Project's 600-foot survey study corridor will affect approximately 3,800 tracts along the pipeline portion. To date, these landowners have been contacted, or multiple attempts have been made at such contacts by Sabal Trail. These communications have included a Project introduction letter, a letter requesting survey permission, individual discussions with Sabal Trail's representatives, and site visits.

Sabal Trail began communicating with landowners within the 600-foot study corridor in early June 2013. Following notification by FPL of Sabal Trail's winning bid, notification post cards were mailed to all affected landowners. To date, Sabal Trail has been granted survey permission on 3,056 tracts, which constitutes 81 percent of the proposed Project right-of-way required to be surveyed. Multiple locations for each of Sabal Trail's five (5) new Compressor Stations are currently being vetted. Once a preferred site has been identified, abutters to these locations will be contacted about the proposed facilities. Voluntary informational meetings will be scheduled for these property owners in early November 2013.

In October 2013, Sabal Trail plans to host a total of eighteen (18) voluntary informational meetings for stakeholders in Alabama, Georgia and Florida in the vicinity of the proposed

Ms. Kimberly D. Bose, Secretary

October 4, 2013

Page 8

facilities. Landowners affected by our study corridor will be sent invitations to attend the respective meetings. The voluntary informational meetings are set up similar to open house meetings with subject matter experts available in the areas of surveying, construction, environmental impacts, regulatory affairs, state and federal relations, and right-of-way activities. Alignment sheets identifying impacted tracts by landowner will be available to allow for site specific discussion between the project team and interested stakeholders. Attendees are encouraged to ask general questions about the Project scope, schedule, noise levels, and safety and tract specific questions around Project impact. All questions will be addressed during the informational meetings and any follow-up actions will be tracked.

A list of the landowners that Sabal Trail has identified is included as Appendix B of the Public and Agency Participation Plan. As such, Appendix B has been marked **“CONTAINS PRIVILEGED INFORMATION—DO NOT RELEASE.”**¹ Privileged information should be treated as confidential and is for use by Commission Staff only and not to be released to the public. Questions pertaining to confidential information may be submitted to:

P. Martin Teague
Associate General Counsel
Sabal Trail Transmission, LLC
2701 North Rocky Point Drive, Suite 1050
Tampa, Florida 33607
Phone: (813) 282-6605
Fax: (813) 289-4438

Agency consultations: Sabal Trail has initiated consultation with applicable review agencies. Included in the outreach efforts to date are the ACOE (Jacksonville, Savannah and Mobile Districts), the FWS, the National Marine Fisheries Service (“NMFS”), the Florida DEP, Florida Water Management Districts, other State of Florida, Georgia and Alabama regulatory agencies, the Georgia Department of Natural Resources and the Alabama Department of Environmental Management. Sabal Trail representatives conducted introductory meetings with the Florida DEP, Alabama DEM and Georgia DNR in September 2013 and anticipate conducting additional meetings with regulatory agencies within all three states in October 2013.

Project Engineering and Route Planning: Sabal Trail has defined the facilities required to provide the transportation services associated with the Project shippers’ commitments. The facilities involve mainline pipeline, compression stations, metering facilities, lines to metering facilities and related appurtenances. Civil surveys commenced in September 2013 and will be completed by first quarter 2014. The right-of-way workspace configurations will be further refined, as necessary, based on input from landowners, agencies, officials and other stakeholders, as well as information obtained from field surveys. These activities will continue throughout the Pre-Filing Process.

¹ 18 C.F.R. §§ 380.12, 388.112 (2013).

Ms. Kimberly D. Bose, Secretary

October 4, 2013

Page 9

Contractor Engagement: Sabal Trail has been working with the following contractors to perform various engineering and project studies:

- Gulf Interstate Engineering: Provide engineering, procurement and construction management services;
- TRC Environmental Corporation: Conduct biological and cultural resource surveys, prepare environmental Resource Reports and obtain environmental permits & clearances;
- Trinity Consultants: Conduct air permitting analyses for compressor stations; and
- Doyle Land services, Inc, Percheron Acquisitions LLC, Revolution Pipeline Resources LLC and Service Resources Corporation: Provide landowner management support for identification of landowners, landowner communication, and land acquisition.

Environmental Surveys: The biological, aquatic, and cultural resources field surveys for the Project commenced on September 23, 2013 and are ongoing. Sabal Trail anticipates completion of the initial field surveys during the first quarter of 2014 with rare species and additional cultural resource surveys continuing through the 2014 field season. Sabal Trail will provide additional information to the Commission regarding the status of the biological and cultural resource field surveys during the Pre-Filing Process.

Based on the initial feedback from the U.S. Fish & Wildlife Service and the state natural heritage programs, certain federal and state-listed species have been identified as potentially occurring in the vicinity of the Project facilities. The most notable of the federally-listed species identified include the following:

- Florida Scrub Jay
- Crested Caracara
- Gopher Tortoise
- Red-cockaded Woodpecker
- Eastern Indigo Snake
- Sand Skink

Preliminary cultural resources background research and literature file reviews have been conducted at the Alabama, Georgia and Florida State Historic Preservation Offices and resulted in the identification of several previously-recorded archaeological sites and historic architectural and industrial properties outside of, but in the general vicinity of, the Project area. Phase I cultural resource surveys are currently being conducted to confirm these resources and identify additional cultural resource sites that may be present within the Project's Area of Potential Effect. Phase I survey reports on the results of archeological investigations will be submitted to the SHPOs for review during the summer of 2014.

Next Steps: Upon approval from the Commission to use the NEPA Pre-Filing Process, Sabal Trail will distribute introductory letters to stakeholders that will include information about the NEPA Pre-Filing Process as well as a detailed Project description and maps, similar to the information provided to the government agencies described in the response to Item 4 above.

Ms. Kimberly D. Bose, Secretary
 October 4, 2013
 Page 10

Sabal Trail will continue to update stakeholders with mailers and will post information on its company website at www.sabaltrail.com.

7. Propose at least three prospective third-party contractors from which the Commission Staff may make a selection to assist in the preparation the requisite NEPA document, or a proposal for the submission of an applicant-prepared draft Environmental Assessment as determined during the initial consultation.

Sabal Trail, Transco and FSC prepared an RFP for a third party contractor to prepare the NEPA environmental documents for all three projects. The draft RFP was reviewed by FERC Staff and issued to seven (7) prospective contractors. Sabal Trail provides herewith in Attachment 2 whom Sabal Trail, Transco and FSC believes are the three (3) best-qualified contractor proposals to the Commission for its consideration. Sabal Trail, Transco and FSC have all agreed to share the cost of the third-party contractor.

The contractor proposals contain commercially sensitive information and have been marked “CONTAINS PRIVILEGED INFORMATION—DO NOT RELEASE.”² Privileged information should be treated as confidential and is for use by Commission Staff only and not to be released to the public. Questions pertaining to confidential information may be submitted to P. Martin Teague, whose contact information has been provided above.

8. Acknowledge that a complete Environmental Report and complete application are still required at the time of filing.

Sabal Trail acknowledges that a complete Environmental Report and a complete certificate application under Section 7(c) of the NGA are still required for the Project.

9. Detail a Public and Agency Participation Plan, which identifies specific tools and actions to facilitate stakeholder communications and public information, including establishing a project website and a single point of contact.

Sabal Trail has developed a comprehensive Public and Agency Participation Plan that outlines a commitment to actively engage with stakeholders throughout the life cycle of the Project and provides the steps to be taken by Sabal Trail to ensure successful ongoing communication with stakeholders, including establishing a project website and a single point of contact.

Sabal Trail’s Public and Agency Participation Plan is provided as Attachment 3.

Sabal Trail is committed to identifying and resolving stakeholder issues and concerns related to the proposed Project. Sabal Trail believes that successful resolution of stakeholder issues is best achieved by involving the appropriate federal, state, and local agencies, elected officials and other potential stakeholders at the earliest possible stage of the Project and prior to filing its certificate application with the Commission.


² *Id.*

Ms. Kimberly D. Bose, Secretary
October 4, 2013
Page 11

Sabal Trail appreciates the assistance of FERC Staff in initiating the NEPA Pre-Filing Process and ensuring a thorough and timely review of the Project, thereby allowing Sabal Trail to meet the service needs and timing requirements of the Project shippers.

Should you have any questions concerning this request, please contact me at (713) 627-4102 or Joe Payne, Manager, Rates and Certificates, at (713) 627-5093.

Sincerely,
Sabal Trail Transmission, LLC
By: Sabal Trail Management, LLC,
Its Operator



Lisa A. Connolly, General Manager
Rates and Certificates

cc: Lauren O'Donnell (letter only)
Mike McGehee (letter only)

Attachment 1

Project Overview Maps



Attachment 2

Third Party Contractor Proposals

CONTAINS PRIVILEGED INFORMATION—
DO NOT RELEASE
FILED UNDER SEPARATE COVER

Attachment 3

Public and Agency Participation Plan

PUBLIC



Sabal Trail Project

Public and Agency Participation Plan

October 2013



Sabal Trail Project

Public and Agency Participation Plan

- Appendix A: Project Map
- Appendix B: Stakeholder List -- Landowners
- Appendix C: Stakeholder List -- Non-Landowners - Federal, State and Local Agencies
- Appendix D: Agency Permits/Approvals
- Appendix E: Stakeholder List -- Non-Landowners - Public Officials, Community and Public Interest Groups and Non-governmental Organizations
- Appendix F: Examples of Home Pages for Websites
- Appendix G: Sample Letters
- Appendix H: List of Voluntary Landowner Informational Meetings

Table of Contents

1. Plan Purpose	1
1.1. Project Description	1
1.2. Sabal Trail Values and Principles.....	1
1.3. Management Commitment.....	2
2. Project Development	3
2.1. Sabal Trail's Project Team	4
2.2. Team Training.....	4
2.3. Route/Corridor Planning	5
2.4. Map.....	5
3. Public Participation	5
3.1. Public Outreach	6
3.1.1. Identification of Issues	7
3.1.2. Resolution of Issues	8
3.1.3. Response to Comments	8
3.1.4. Communication Protocol	8
3.2. Access to Land	8
3.2.1. Land Agent Contacts	8
3.3. Identification of Stakeholders	8
3.3.1. Landowners.....	8
3.3.2. Public Officials.....	9
3.3.3. Community and Public Interest Groups and Non-governmental Organizations.....	9
3.3.4. Media	9
3.3.5. Federal, State, and Local Agencies.....	9
3.4. Agency Permits/Approvals	9
4. Dissemination of Information.....	9
4.1. Website Development	9
4.1.1. Accessibility.....	10
4.1.2. Maintenance	10
4.1.3. Interactive Capabilities	10
4.2. Agency Consultation Letters.....	10
4.3. Stakeholder Notification of FERC Pre-Filing Participation Letters	10
4.4. Voluntary Landowner Informational Meetings and Public Open Houses	11
4.5. Landowner Invitations to Voluntary Landowner Informational Meetings and Public Open Houses.....	11
4.6. Public Libraries for Filings.....	11
4.7. Updates of Information.....	12
4.8. Filings with FERC	12
5. Sabal Trail Schedule	12
6. Reporting.....	12

1. Plan Purpose

The purpose of this Public and Agency Participation Plan is to identify stakeholders and potential issues related to the proposed Sabal Trail Transmission, LLC Project (Sabal Trail Project or Project), determine appropriate and effective methods of communication with stakeholders, identify responsible parties, document the public consultation process, and adhere to communication protocols. Sabal Trail Transmission, LLC (Sabal Trail) is dedicated to seeking out greater involvement from the various affected groups early in the planning so that those who are interested may participate in the decision making process. Our goal is to work with stakeholders to achieve consensus and settlements on mutually acceptable project designs. We believe an early and more collaborative approach will lead to project designs that minimize impacts to landowners, communities and the environment, while enabling us to develop more comprehensive applications for submittal to the Federal Energy Regulatory Commission (FERC) and other agencies.

1.1. Project Description

Sabal Trail is a joint venture between affiliates of Spectra Energy Corp and NextEra Energy, Inc. The Sabal Trail Project will create a new pipeline system with a planned capacity to transport 1,100,000 dekatherms per day (Dth/d) of natural gas. As part of the Project, Sabal Trail will acquire by lease the mainline capacity to be created by Transcontinental Gas Pipe Line Company, LLC (Transco) from its Hillabee Expansion Project. Transco will expand the existing Transco system from its Station 85 located in Choctaw County, Alabama to a location near Hillabee, Alabama. Sabal Trail will construct approximately 460 miles of greenfield mainline facilities from the interconnection with Transco near Hillabee, Alabama to a point in central Florida south of Orlando. The Sabal Trail Project will have an initial capacity of 800,000 Dth/d with an in-service date beginning May 1, 2017. Through a series of phased compression increases to meet the contracted capacity needs of Sabal Trail's shippers, Sabal Trail's capacity will increase to 1,100,000 Dth/d by 2021.

1.2. Sabal Trail Values and Principles

Sabal Trail's core values guide our stakeholder outreach programs and activities as well as the work of our employees and contractors.

In conducting our business, we value our stakeholders by:

- ✓ **Stewardship** - Demonstrating a commitment to environmental responsibility and vibrant communities.

- ✓ **Respect for the Individual** - Embracing diversity and inclusion, enhanced by openness, sharing, trust, leadership, teamwork and involvement.
- ✓ **Integrity** - Ethically and honestly doing what we say we will do.
- ✓ **Win-Win Relationships** - Having relationships that focus on the creation of value for all parties.
- ✓ **Initiative** - Having the courage, creativity and discipline to lead change and shape the future.

We will continuously tailor our activities for the project and each of its phases, ensuring that our dialogue with stakeholders is open, transparent and meaningful.

Our Stakeholder Engagement Principles, developed to guide our interactions, are as follows:

- We will be respectful of and considerate to all stakeholders.
- We will engage with those affected by our business.
- We will consider stakeholder-identified issues in our decision-making process.
- We will provide timely and accurate communications using accessible information and language.
- We will be transparent in our processes and communications.

Having established principles and knowing where, when and how to engage with external stakeholders is critical to our business success and demonstrates our commitment to making Sabal Trail the “Company of Choice.”

1.3. Management Commitment

Overview

Our stakeholder outreach activities are endorsed by our executive management team. We have a communication plans that provide our employees and contractors the “who, what, where and when” protocols when conducting business.

To ensure effective dialogue with our stakeholders, we rely on one-on-one discussions, face-to-face meetings, open houses, websites, legal notices, media outreach and individual letters sent via mail.

Stakeholder Consultations

During project development, stakeholder consultation is critical to understanding stakeholder concerns and issues to enable the company to mitigate potential impacts of the Project. Many individuals along the proposed Project route may not be familiar with natural gas pipelines or our company.

The key criteria inherent in implementing a successful stakeholder consultation plan are the ability and knowledge to explain a project's benefits and its potential impacts; to respond to questions, concerns and issues; and, whenever possible, to mitigate potential impacts. In order to sustain a successful program, we seek, involve, inform and respond to stakeholders by implementing the planning process early, with open and collaborative activities. We execute our plans by engaging in and sustaining understandable, accurate and timely dialogue with our stakeholders. This process guides us toward building and maintaining win-win relationships.

The Sabal Trail Project is developed on an ongoing basis as the market demands and our customers' needs change. The Project is subject to government approval.

Our mission is to work with the Sabal Trail stakeholders to define a project design that balances stakeholders concerns and contractual obligations to our shippers. Our vision is to involve affected landowners, interested citizens, public officials and agencies early in the project planning process to determine the best route. It is imperative to us that our employees and Project team understand the importance of public participation. The underpinnings of this plan are to inform, listen to, and record stakeholders' ideas and knowledge of the area and environment. Our values and principles include a commitment to being honest and open and following through with stakeholders' concerns and issues.

We will manage all projects and operations in a manner that protects the environment and the health and safety of employees, customers, contractors and the public. Protection of human life is of highest priority, and actions undertaken to protect the environment or our assets must reflect this philosophy. We rely on each employee and contractor to support and actively participate in Sabal Trail's environmental, health and safety program.

2. Project Development

The Sabal Trail Project team will be prepared to explain the need for the Project to landowners, agencies, public officials, non-governmental organizations and other stakeholders. We will explain supply and demand, energy reliability, pipeline construction, operations and safety, and the need for

the Project during opportunities, such as voluntary landowner informational meetings, public open houses and other meetings that include all stakeholders (e.g., county commission meetings, home owner association meetings, etc.) In identifying issues important to landowners and other stakeholders, we will seek assistance from state agencies and commissions, the Energy Information Administration and regional and local entities. In addition to sharing information about the benefits of the Sabal Trail Project, we will seek to understand stakeholder issues and concerns, such as, Project construction activity alignment with landowner, community and business activities, environmental needs, right-of-way requirements, etc.

As part of determining potential stakeholders for the Sabal Trail Project's preliminary and alternate routes, we have identified and are continually contacting the following:

- Alabama, Georgia, and Florida governors; federal, state, county and local public officials
- Environmental agencies and groups
- Energy agencies
- FERC Staff
- Landowners
- Non-governmental organizations
- Federal and state land managers
- Community and public interest groups

We continue to identify other stakeholders interested in the Project.

Proper documentation is made with regard to conversations, meetings, and phone/visitor logs so that tracking of calls, visits, emails and/or letters received as well as issue(s)/concern(s) raised from initial contacts are addressed and resolved. Our goal is to be responsive to all participating agencies, landowners and stakeholders.

2.1. Sabal Trail's Project Team

The Sabal Trail Project team members include representatives from engineering, right-of-way, legal, environmental, stakeholder outreach/media, public relations, government relations, operations, regulatory affairs, and business development.

2.2. Team Training

All facets of our public consultation plans have been discussed with and are supported by our Sabal Trail Project Team.

Our land agents and survey crews have participated in Public Consultation Training. This training has included appropriate communication, participation and documentation practices with stakeholders.

All land agents are trained in project-appropriate research methods with regard to determining property ownership and legal descriptions. All have received training on negotiating skills that include effective listening. Effective listening skills are a vital part of the stakeholder/agent communication process. In addition, all land agents have extensive training in contracting and documentation, including fact checking and quality control.

2.3. Route/Corridor Planning

The preliminary and alternate route/corridor is selected based upon FERC facility siting guidelines and site specific engineering, construction, environmental and stakeholder considerations that include:

- Maximizing use of existing corridors
- Utilizing streets, industrial/commercial parking lots, edges of properties
- Minimizing residential impacts
- Minimizing interference with future development
- Minimizing disruptions during construction

The pipeline facilities will be installed in accordance with U.S. Department of Transportation classifications and regulations.

2.4. Map

A project map is included in Appendix A.

3. Public Participation

We believe public participation strengthens our connection with people living and working near the pipeline and related facilities and is critical to the successful completion of the Project.

Because the route is under determination, we have involved many landowners within an initial wide corridor, called the “study corridor,” of the preliminary and alternate routes. We have mailed landowner project description letters and requested survey permission; telephoned landowners; and followed up with face-to-face contacts. We will host voluntary landowner informational meetings,

public open houses, and meetings with community and civic organizations along the preliminary and alternate routes, and will participate in FERC's Scoping Meetings. We have also contacted and met with local and state public officials.

To address the concerns of residents living and working along the proposed pipeline route, we believe it is essential to provide pipeline information to help landowners understand how they may be impacted and how we protect their families and their property. This information has been created with the goal of providing simple, credible, available and personal information, and is available in Spanish as well as English.

During these meetings, we are collecting all of the stakeholders' questions and responding in a timely fashion. We are taking care to respond in easy to understand terms and to provide stakeholders with comprehensive answers to their questions. We continue to respond to questions through our toll free number and the Sabal Trail Project and Spectra Energy Project websites.

3.1. Public Outreach

We are implementing and coordinating public outreach activities during Pre-File as well as following the filing of the certificate application. There are a number of separate components to our stakeholder outreach efforts, including the following:

- Developing our philosophy for outreach and stating our commitment
- Ensuring landowner, government and agency participation
- Training company representatives and land agents
- Providing a toll free number and websites for easy access
- Developing and implementing a Public and Agency Participation Plan
- Collecting data and responding to stakeholders
- Having a plan for potential mitigation and compensation

3.1.1. Identification of Issues

Landowner

Throughout the development, construction and operation of the Sabal Trail Project, we will emphasize the importance of landowner and community communications.

We have sent letters to landowners providing them with information on the Project and requesting survey permission. We will also send letters to stakeholders informing them of the FERC Pre-Filing Process, including the assigned Project docket number, FERC Scoping Meetings and information on the Resource Reports, as well as the locations of libraries where the Resource Reports will be made available for viewing. This communication with affected stakeholders will continue once we submit our certificate application to FERC.

In addition, we have held numerous meetings and discussions with affected landowners.

Further, we will hold 18 voluntary landowner informational meetings in October 2013 and public open houses meetings in December 2013 in communities along the preliminary and alternate routes. Letters were mailed to landowners to announce the informational meetings and open houses.

Additionally, the Project has received coverage from local media outlets interested in the scope, schedule, permitting, potential stakeholder impacts and opportunities for engagement.

Sample letters are included in Appendix G.

See Appendix H for a listing of voluntary landowner informational meetings. We will continue to provide updates to the meeting information as changes occur.

Environmental

Pipeline projects and its operations typically involve working with the U.S. Fish and Wildlife Service, U.S. Army Corps of Engineers, Departments of Environmental Protection, Departments of Natural Resources and the States' Historic Preservation Offices. Knowing that developing the Sabal Trail Project may result in impacts to resources, we engaged these and other state and regional agencies seeking guidance on specific issues.

3.1.2. Resolution of Issues

To date, stakeholder meetings and communications, which were designed to inform, communicate and listen to feedback, have resulted in several modifications to the proposed route.

Resolutions of issues are documented in our database and updated on an ongoing basis.

3.1.3. Response to Comments

A Project Team representative documents all comments and updates this participation plan through team meetings to support our commitment to respond to all project-related concerns.

3.1.4. Communication Protocol

Pre-Filing and post-certificate application activities are part of a coordinated plan involving many facets of the Project and Team. Stakeholder communication is coordinated on a weekly basis, or more frequently as needed.

3.2. Access to Land

Notifications to landowners involved with the initial survey corridor were mailed in June 2013, and subsequent letters requesting survey permission have been mailed.

Sample letters are included in Appendix G.

3.2.1. Land Agent Contacts

Contacts have been made with more than 3,800 landowners living along the 600-foot wide study corridor of the preliminary and alternate routes. This number is expected to be greatly reduced through the survey and route delineation process.

3.3. Identification of Stakeholders

3.3.1. Landowners

See Appendix B for a listing of landowners and Appendix G for sample letters.

3.3.2. Public Officials

Contacts were made and/or briefings were held with affected public officials beginning in May 2013.

See Appendix E for a listing of public officials.

3.3.3. Community and Public Interest Groups and Non-governmental Organizations

Contacts have been made and/or briefings have been held with community and public interest groups and non-governmental organizations.

See Appendix E for a listing of community and public interest groups and non-governmental organizations.

3.3.4. Media

Information is provided to media outlets upon request.

3.3.5. Federal, State, and Local Agencies

Initial contacts and meetings with affected government officials and agencies were conducted in May and June 2013. A Project overview was provided at the meetings. Since that time, we have kept and will remain in continuous contact with these officials and agencies.

See Appendix C for a listing of federal, state and local agencies and Appendix G for sample letters.

3.4. Agency Permits/Approvals

A table listing the required permits and approvals and their estimated application dates may be found in Appendix D.

4. Dissemination of Information

4.1. Website Development

A targeted project page on the Sabal Trail website was launched in May 2013 and a stand-alone Project website (www.sabaltrail.com) was launched in June 2013. The websites provide visitors with a toll free telephone number to obtain information and/or ask questions about the Project.

This website was designed to be more interactive and to provide easy to understand and frequent updates.

Appendix F provides examples of the Project websites' home pages.

4.1.1. Accessibility

The Project websites provide stakeholders with facts about the project, regulatory process, virtues of natural gas, pipeline operations, safety and maintenance as well as a "Frequently Asked Questions" section.

In addition, we will ensure information is disseminated as requested by stakeholders since all stakeholders may not have access to the Internet.

4.1.2. Maintenance

Our corporate webmaster will maintain the websites and manage web-based stakeholder inquiries.

4.1.3. Interactive Capabilities

The Project websites house a "Contact Us" section, which includes a web/email form. This allows stakeholders to request Project information, to which we are committed to respond within two (2) business days.

4.2. Agency Consultation Letters

Letters have been mailed to the identified federal, state and local authorities with jurisdiction over the Project.

See Appendix C for a listing of federal, state and local agencies and Appendix G for sample letters.

4.3. Stakeholder Notification of FERC Pre-Filing Participation Letters

Understanding FERC must approve Sabal Trail's use of the Pre-Filing process, Sabal Trail plans to notify all stakeholders of the docket number assigned to the Project by FERC and information about FERC's Pre-Filing Process. These letters will be signed by Sabal Trail Project's Team members accountable for specific stakeholder groups.

4.4. Voluntary Landowner Informational Meetings and Public Open Houses

In October 2013, we will conduct eighteen (18) voluntary landowner informational meetings in convenient locations for affected landowners. Sabal Trail subject matter experts will work in two complete teams to cover meetings in the three states.

See Appendix H for a listing of the voluntary landowner informational meetings.

In December 2013, we anticipate conducting eighteen (18) public open house meetings to provide information on the Project to landowners, public officials, other stakeholders and the public. Adjustments to the number and locations of the open house meetings may be necessary based on feedback received from the landowner informational meeting. Currently, the locations for the open house meetings will generally be in the same locations as those for the informational meetings.

At the voluntary landowner informational meetings and public open house meetings, information will be available regarding all aspects of the Project, pipeline operations, safety and our company. Sign-in sheets will document the names and contact information for participants in order to allow for follow-up, as appropriate, with affected landowners.

4.5. Landowner Invitations to Voluntary Landowner Informational Meetings and Public Open Houses

Invitations to voluntary landowner informational meetings and public open house meetings will be sent to landowners prior to the meetings.

See Appendix G for sample letters to landowners.

4.6. Public Libraries for Filings

To ensure filings are accessible and convenient, we will place draft environmental resource reports in the public libraries of each community where proposed facilities are located. Routine checks of the libraries will be conducted to ensure the information remains available.

The FERC certificate application along with final resource reports will also be filed in these public libraries.

4.7. Updates of Information

Updates will be approved by our Project Managers and disseminated to stakeholders in a timely manner. Methods of dissemination of information to stakeholders will include U.S. mail, hand-delivery, email, Project website and/or telephone calls.

4.8. Filings with FERC

The Sabal Trail Project applications and filings will meet all of FERC requirements.

5. Sabal Trail Schedule

Sabal Trail meets with FERC Staff for Initial Consultation	Sept. 2013
Sabal Trail holds voluntary landowner informational meetings	Oct. 2013
Sabal Trail submits Request for Approval to Use Pre-File Process	Oct. 2013
FERC issues Notice of Approval to Use Pre-File Process	Oct. 2013
Sabal Trail submits Draft Resource Reports 1 and 10	Nov. 2013
Sabal Trail conducts Open Houses	Dec. 2013
Sabal Trail submits Draft Resource Reports 1 thru 12	June 2014
Sabal Trail submits Certificate Application & Final Resource Reports	Oct. 2014
Sabal Trail requests FERC Order Issuing Certificate by	Nov. 2015
FERC Issues Notice to Proceed	1 Qtr 2016
Sabal Trail places Project In-Service	May 2017

6. Reporting

All FERC, federal and local government reporting will be timely and respective of requirements. An official list of contacts within each stakeholder group has been developed to effectively and efficiently provide copies of reports and updates, as warranted.

Appendix A: Project Map



Appendix B: Stakeholder List -- Landowners

CONTAINS PRIVILEGED INFORMATION—

DO NOT RELEASE

FILED UNDER SEPARATE COVER

Appendix C: Stakeholder List -- Non-Landowners Federal, State and Local Agencies

Appendix C Stakeholder List – Non-Landowners – Federal, State, and Local Agencies								
Agency	Region/ Division	Contact Name	Contact Address	Contact Phone	Contact Email	Initial Contact Date	Date Sent	Response Date/Type
USACE	Mobile (Montgomery)	Craig Litteken	605 Maple St. Bldg 1429, Rm 105 Maxwell AFB, AL, 36112	334-953-2172				
USACE	Birmingham	Cindy House- Pearson	218 Summit Pkwy Suite 222 Homewood, AL 35209	205-290-9096	Cindy.j.house- pearson@usace.army.mil	09/18/13 Email and Fedex	09/18/13 Email and Fedex	
USACE	Savannah (Albany)	Terry Kobs	1104 N. Westover Blvd. Unit 9 Albany, GA 31707	229-430-8566	terry.c.kobs@usace.army.mil	09/19/13 Email and Fedex	09/19/13 Email and Fedex	
USACE	Jacksonville (Panama City)		1002 West 23rd Street Suite 350 Panama City, FL 32405	850-763-0717				
USACE	Jacksonville (Jacksonville)	Osvaldo Collazo	701 San Marco Blvd Jacksonville, FL 32207- 8175	904-232-1681	osvaldo.collazo@usace.army.mil			
USACE	Jacksonville (Cocoa)		400 High Point Drive Suite 600 Cocoa, FL 32926	321-504-3771				
USACE	Jacksonville (Tampa)	Kevin O’Kane (Section Chief)	10117 Princess Palm Avenue Suite 120 Tampa, FL 33610-8302	813-769-7071	Kevin.D.Okane@usace.army .mil			
USFWS	Daphne	Bill Pearson	1208 Main St. Daphne AL, 36526	251-441-5181	Bill_pearson@fws.gov	09/17/13 Email	09/16/13 Fedex	
USFWS	Southeast Regional Office	Mike Oetker (Assistant Regional Director)	1875 Century Boulevard NE Suite 400 Atlanta, GA 30345	404-679-4000	mike.oetker@fws.gov	09/17/13 Email and Fedex	09/17/13 Email and Fedex	
USFWS	Coastal Georgia Field Office	Strant Colwell	4890 Wildlife Dr. NE Townsend, GA 31331	912-832-8739	Strant_colwell@fws.gov	09/17/13 Email	09/16/13 Fedex	
USFWS	West Georgia Sub-Office	John Doresky	Hwy 27 at First division Rd. Bldg 5889 Fort Benning, GA 31905	706-544-6030	John_Doresky@fws.gov	09/17/13 Email and Fedex	09/17/13 Email and Fedex	09/18/13 email assigning Sandy Abbot Project

Appendix C Stakeholder List – Non-Landowners – Federal, State, and Local Agencies								
Agency	Region/ Division	Contact Name	Contact Address	Contact Phone	Contact Email	Initial Contact Date	Date Sent	Response Date/Type
USFWS	W.GA Sub- Office	Sandy Abbott	Hwy 27 at First division Rd. Bldg 5889 Fort Benning, GA 31905	706-544-6030	Sandy_abbott@fws.gov	09/18/13 Email		09/18/13 Confirmation of Fedex recieved
USFWS	Vero Beach	Larry Williams	1339 20 th Street Vero Beach, FL32960	772-469-4285	Larry.williams@fws.gov			
USFWS	Jacksonville	Dawn Jennings (Acting Supervisor)	7915 Baymeadows Way, Suite 200 Jacksonville, FL 32256	904-731-3103	dawn.jennings@fws.gov			
USFWS	Jacksonville	Terri Calleson - Coastal and Marine	7915 Baymeadows Way, Suite 200 Jacksonville, FL 32256	904-731-3236	Terresa_Calleson@fws.gov			
USFWS	Jacksonville upland and inland wetlands	Annie Dziergowski	7915 Baymeadows Way, Suite 200 Jacksonville, FL 32256	904-731-3089	Annie_Dziergowski@fws.gov	09/16/13 Email and Fedex	09/16/13 Email and Fedex	
ADEM	Alabama Department of Environmental Management	Lance LeFleur (Director)	PO Box 301463 Montgomery, AL 36130	334-271-7710				
ADEM	Alabama Department of Environmental Management – Air Division	Ron Gore (Chief)	PO Box 301463 Montgomery, AL 36130	334-271-7868				
ADEM	Alabama Department of Environmental Management – Water Division	Glenda Davis (Chief)	PO Box 301463 Montgomery, AL 36130	334-271-7823				
ADEM	Alabama Department of Environmental Management – Stormwater Management	Jeff Kitchens	PO Box 301463 Montgomery, AL 36130	334-271-7974				
ADCNR	Wildlife and Freshwater Fisheries Division and	Patti Powell (Director) Matthew Marshall	64 N. Union St. Montgomery, AL 36130	334-242-3486	Patti.powell@dcnr.alabama.gov	09/17/13 Email and Fedex	09/17/13 Email and Fedex	

Appendix C Stakeholder List – Non-Landowners – Federal, State, and Local Agencies								
Agency	Region/ Division	Contact Name	Contact Address	Contact Phone	Contact Email	Initial Contact Date	Date Sent	Response Date/Type
	Natural Heritage Program	(Project Reviewer)						
AHC	Alabama Historical Commission	Frank White	468 South Perry St. Montgomery, AL 36104	334-230-2690	Frank.white@preserveala.com			
AHC	Alabama Historical Commission	Greg Rhinehart (Project Reviewer)	468 South Perry St. Montgomery, AL 36104	334-230-2662				
GDNR	Georgia Department of Natural Resources Environmental Protection Division	Mary Walker (Assistant Director)	2 Martin Luther King Drive SE Suite 1152 East Floyd Tower Atlanta, GA 30334-9000	404-651-7966	mwalker@dnr.state.ga.us			
GDNR	Georgia Department of Natural Resources Environmental Protection Division	Keith Bentley (Chief – Air Protection Branch)	2 Martin Luther King Drive SE Suite 1152 East Floyd Tower Atlanta, GA 30334-9000	404-363-7000				
GDNR	Georgia Department of Natural Resources Environmental Protection Division	Jac Capp (Chief – Watershed Protection Branch)	2 Martin Luther King Drive SE Suite 1152 East Floyd Tower Atlanta, GA 30334-9000	404-363-7000				
GDNR	Wildlife Resources Division and Natural Heritage Program	Anna Yellin	2070 US Hwy 278 SE. Social Circle, GA 30025	770-918-6411	anna.yellin@dnr.state.ga.us	09/19/13 Email	09/17/13 Fedex	
GDNR	Historic Preservation Division	Dr. David Crass	254 Washington St. SW Ground Level Atlanta, GA 30334	404-656-2840	David.crass@dnr.state.ga.us			
FFWCC		Brad Gruver (Listed Species Coordinator)	620 South Meridian Street Tallahassee, FL 32399	850-488-3831	brad.gruver@myfwc.com	09/16/13 Email and Fedex	09/16/13 Email and Fedex	

Appendix C Stakeholder List – Non-Landowners – Federal, State, and Local Agencies								
Agency	Region/ Division	Contact Name	Contact Address	Contact Phone	Contact Email	Initial Contact Date	Date Sent	Response Date/Type
FFWCC	North Central	Rolando Garcia	3377 E. U.S. Highway 90 Lake City, FL 32055-8795	386-758-0525				
FFWCC	Northeast	Shannon Wright	1239 S.W. 10th Street Ocala, FL 34471-0323	352-732-1225				
FFWCC	Southwest	Chris Wynn	3900 Drane Field Rd. Lakeland, FL 33811	863-648-3200				
FDS- SHPO	Division of Historic Resources	Robert Bendus, (Division Director and State Historic Preservation Officer)	R.A. Gray Building 500 South Bronough Street Tallahassee, FL 32399- 0250	850-245-6300	robert.bendus@DOS.MyFlori da.com			
FDS	Division of Historic Resources	Mike Wisenbaker	R.A. Gray Building 500 South Bronough Street Tallahassee, FL 32399- 0250	850-245-6333	mike.wisenbaker@DOS.MyFlor ida.com			
FDEP	Northeast	Greg Strong (District Director)	8800 Baymeadows Way West Suite 100 Orlando, FL 32803-3767	904-256-1700	Greg.strong@dep.state.fl.us			
FDEP	Central	Jeff Prather (District Director)	3319 Maguire Boulevard Suite 232 Orlando, FL 32803-3767	407-897-4100	Jeff.prather@dep.state.fl.us			
FDEP	Southwest	Mary Yeargan (District Director)	13051 N Telecom Parkway Temple Terrace, FL 33637-0926	813-632-7600	Mary.yeargan@dep.state.fl.u s			
FDEP	Tallahassee	Jeff Littlejohn (Dept. Secretary of Regulatory Affairs)	3900 Commonwealth Blvd. MS 100 Tallahassee, FL 32399	850-245-2036	jeff.littlejohn@dep.state.fl.us			
FDEP	Tallahassee	Tim Rach (Statewide SLERP Administrator)	3900 Commonwealth Blvd. MS 100 Tallahassee, FL 32399	820-245-8015	timothy.rach@dep.state.fl.us			
FDEP	Tallahassee	Susan Grandin (State Lands)	3900 Commonwealth Blvd. MS 100 Tallahassee, FL 32399	820-845-2555	susan.c.grandin@dep.state.fl.us			
SWMD	Suwannee	Ann Shortelle	9225 CR 49	386-362-1001	TJS@srwmd.org			

Appendix C Stakeholder List – Non-Landowners – Federal, State, and Local Agencies								
Agency	Region/ Division	Contact Name	Contact Address	Contact Phone	Contact Email	Initial Contact Date	Date Sent	Response Date/Type
	River WMD		Live Oak, FL 32060					
SJWMD	St John's River WMD	Hans Tanzler	P.O. Box 1429 Palatka, FL 32178-1429	386-329-4500	Hwilkening@sjrwmd.com			
SWFWMD	Southwest Florida WMD	Robert Beltran (Luanne Stout-contact to set up mtg ext. 4605)	2379 Broad Street Brooksville, FL 34604	352-796-7211	Robert.beltran@swfwmd.state.fl.us			
SFWMD	South Florida WMD	Blake Guillory	3301 Gun Club Road West Palm Beach, FL 33406-3089	561-686-8800	Blake.quillory@sfwmd.gov			

Appendix D: Agency Permits/Approvals

APPENDIX D			
Major Permits, Approvals, and Consultations for the Sabal Trail Transmission Pipeline Project			
Agency	Permit/Approval/ Consultation	Contact	Status
FEDERAL			
Federal Energy Regulatory Commission	Section 7(c) of the Natural Gas Act	John Peconom (202) 502-6352 Jessica Harris (202) 502-6805	Anticipate Filing October 2014
U.S. Environmental Protection Agency (EPA) Region 4	Oversight of Federal and State delegated permits	TBD	Ongoing during Federal and State regulatory process
U.S. Army Corps of Engineers (USACE) Mobile District (MOB) Savannah District (SAV) Jacksonville District (JAX)	Dredge and Fill Permit under Section 404 (CWA) and Section 10 (Rivers and Harbors Act)	Tori White (JAX) Cindy House Pearson (MOB) (205) 290-9096 Terry Kobs (SAV) (229) 430-8566	Anticipate Filing October 2014
U.S. Department of Interior, Fish and Wildlife Service (USFWS) (Alabama, Georgia, and Florida Field Offices)	Section 7 of Endangered Species Act Consultation Migratory Bird Treaty Act Coordination	TBD	Initiated Informal Consultation September 2013 Ongoing during FERC NEPA process
U.S. Department of Commerce, National Oceanic and Atmospheric Administration (NOAA), National Marine Fisheries Service	Section 7 of Endangered Species Act for Marine Mammals Essential Fish Habitat Consultation	TBD	Initiated Informal Consultation September 2013
STATE (ALABAMA)			
Alabama Department of Conservation and Natural Resources (ADCNR), Wildlife and Freshwater Fisheries Division	State listed species consultation	Matt Marshall (334) 242-3471	Initiated Informal Consultation September 2013
ADCNR, State Lands Division	State lands easements	Will Brantley (334) 242-5502	Anticipate Filing October 2014
Alabama Department of Economic and Community Affairs (Office of Water Resources)	Notification of Water Withdrawal for Hydrostatic Testing	TBD	Prior to Construction

Sabal Trail Transmission, LLC
Public and Agency Participation Plan
October 2013

APPENDIX D Major Permits, Approvals, and Consultations for the Sabal Trail Transmission Pipeline Project			
Agency	Permit/Approval/ Consultation	Contact	Status
Alabama Department of Environmental Management (ADEM), Water Division	Section 401 Water Quality Certification NPDES General Permit for Discharge of Hydrostatic Test Water NPDES General Permit for Storm Water Discharge from Construction Activities	Glenda Dean (334) 271-7823	Anticipate Filing October 2014 Prior to Construction Prior to Construction
ADEM, Air Division	State Construction and Operation Permits for air emissions Prevention of Significant Deterioration (PSD) Air Permit Title V Air Permit- within 12 months of commencing operation	Ron Gore (334) 271-7868	Anticipate Filing January 2014
Alabama Historical Commission (AHC)	NHPA, Section 106 Consultation	Greg Rhinehart (334) 230-2662 Amanda McBride Hill (334) 230-2692	Initiated Informal Consultation September 2013
Alabama Department of Transportation (ALDOT)	State road, highway, or interstate crossing permits	TBD	Prior to Construction
STATE (GEORGIA)			
Georgia Department of Natural Resources (GDNR), Wildlife Resources Division	State listed species consultation.	Mark Whitney (770) 557-3318	Initiated Informal Consultation September 2013
GDNR, Parks, Recreation and Historic Sites Division	Public Lands consultation	TBD	Anticipate Filing October 2014
GDNR, Environmental Protection Division, Watershed Protection Branch	Section 401 Water Quality Certification Stream Buffer Variance (SBV) NPDES Permit for Storm Water Discharge from Construction Activities Water Withdrawal Authorization	Jac Capp (404) 363-7000	Anticipate Filing October 2014 Anticipate Filing October 2014 Prior to Construction Prior to Construction

Sabal Trail Transmission, LLC
Public and Agency Participation Plan
October 2013

APPENDIX D Major Permits, Approvals, and Consultations for the Sabal Trail Transmission Pipeline Project			
Agency	Permit/Approval/ Consultation	Contact	Status
GDNR, Environmental Protection Division, Air Protection Branch	State Construction and Operation Permits for air emissions Prevention of Significant Deterioration (PSD) Air Permit Title V Air Permit- within 12 months of commencing operation	Keith Bentley (404) 363-7000	Anticipate Filing January 2014
GDNR, Historic Preservation Division	NHPA, Section 106 Consultation	Dr. David Crass (404) 656-2840	Initiated Informal Consultation September 2013
Georgia Department of Transportation (GDOT)	State road, highway, or interstate crossing permits	TBD	Prior to Construction
STATE (FLORIDA)			
Florida Department of Environmental Regulation (FDEP)	Environmental Resource Permit (ERP) Coastal Zone Consistency 401 Water Quality Certification NPDES permit for construction stormwater discharges Trench dewatering and hydrostatic test dewatering permit (if into surface waters) Turbidity Variance	Tim Rach (820) 245-8015 Lisa Prather	Anticipate Filing August 2014
FDEP, Air Resource Management Program	State Construction and Operation Permits for air emissions Prevention of Significant Deterioration (PSD) Air Permit Title V Air Permit- within 12 months of commencing operation	TBD	Anticipate Filing January 2014
Florida Trustees of the Internal Improvement Trust Fund	Sovereign and Submerged Lands Easements	TBD	Anticipate Filing August 2014
Florida Department of State, Division of Historic Resources (SHPO)	NHPA, Section 106 Consultation	TBD	Initiated Informal Consultation September 2013

Sabal Trail Transmission, LLC
Public and Agency Participation Plan
October 2013

APPENDIX D Major Permits, Approvals, and Consultations for the Sabal Trail Transmission Pipeline Project			
Agency	Permit/Approval/ Consultation	Contact	Status
Florida Fish and Wildlife Conservation Commission (FWCC)	State listed species consultation. Threatened and Endangered Species relocation/ handling permit	TBD	Initiated Informal Consultation September 2013
FL Department of Agriculture and Consumer Services	State T&E plant species clearance	TBD	Initiated Informal Consultation September 2013
Suwannee River Water Management District	Consumptive Water Use Permit Trench Dewatering Permit Canal/Lands Crossing Permit	Ann Shortelle (386) 362-1001	Anticipate Filing August 2014
St. Johns River Water Management District	Consumptive Water Use Permit Trench Dewatering Permit Canal/ Lands Crossing Permit	Hans Tanzler (386) 329-4500	Anticipate Filing August 2014
Southwest Florida Water Management District	Consumptive Water Use Permit Trench Dewatering Permit Canal/Lands Crossing Permit	Blake Guillory (352) 796-7211	Anticipate Filing August 2014
South Florida Water Management District	Consumptive Water Use Permit Trench Dewatering Permit Canal/Lands Crossing Permit	Nicholas Vitani (561) 686-8800	Anticipate Filing August 2014
Florida Department of Transportation (FDOT)	State road, highway, or interstate crossing permits	TBD	Prior to Construction
LOCAL			
Chambers County, AL	Project Request	TBD	Prior to Construction
Harris County, Georgia	Tree Ordinance Compliance	TBD	Prior to Construction
Sumter County, Georgia	Tree Ordinance Compliance	TBD	Prior to Construction
Lee County, Georgia	Tree Ordinance Compliance	TBD	Prior to Construction
Tift County, Georgia	Tree Ordinance Compliance	TBD	Prior to Construction
Alachua and Orange Counties, FL	Development Review	TBD	Prior to Construction
Gilchrist County, FL	Special Use Permit Road Crossing Permit	TBD	Prior to Construction

Sabal Trail Transmission, LLC
Public and Agency Participation Plan
October 2013

APPENDIX D Major Permits, Approvals, and Consultations for the Sabal Trail Transmission Pipeline Project			
Agency	Permit/Approval/ Consultation	Contact	Status
Lake County, FL	Commercial or Industrial Development Permit Road Crossing Permit	TBD	Prior to Construction
Levy, Osceola, Orange and Suwannee Counties, FL	Tree Ordinance Compliance	TBD	Prior to Construction
Polk County, FL	Road Crossing Permit Tree Ordinance Compliance	TBD	Prior to Construction

Appendix E: Stakeholder List -- Non-Landowners

Public Officials, Community and Public Interest Groups and Non-governmental Organizations

Public Officials

County	Affiliation/ Entity	Name	Title	Address Line 1	City	State	Zip
	Alabama State Legislature	Greer, Lynn	Chair of Transportation, Utilities, & Infrastructure	11 South Union St., Room 404	Montgomery	AL	36130
	Alabama State Legislature	Marsh, Del	Senate President Pro Tem	11 South Union Street, Room 772	Montgomery	AL	36160
	Alabama State Legislature	Ward, Cam	Senator & Co-Chair, Energy & Natural Resources Committee	124 Newgate Road	Alabaster	AL	35007
	Alabama State Legislature	Williams, Jack	Chair, Commerce Committee	2501 Glendmere Place	Vestavia Hills	AL	35216
	Cabinet - Commerce	Canfield, Greg	Director	401 Adams Ave.	Montgomery	AL	36130
	Office of the Governor	Bentley, Robert	Governor	600 Dexter Avenue	Montgomery	AL	36130
	Office of the Governor	Ivey, Kay	Lieutenant Governor	11 South Union Street	Montgomery	AL	36130
Chambers	Alabama State Legislature	Dial, Gerald	Senator	P.O. Box 248	Lineville	AL	36266
Chambers	Chambers County	Dendy, John	County Manager	2 South Lafayette Street	Lafayette	AL	36862
Chambers	Chambers County	McCoy, Jr., Claude E.	County Attorney	2 S. Lafayette Street	Lafayette	AL	36862
Chambers	Chambers County Commission	Banks, Joe	Commissioner, District 3	2 South Lafayette Street	Lafayette	AL	36862
Chambers	Chambers County Commission	Brown, James	Commissioner, District 2	2 South Lafayette Street	Lafayette	AL	36862

Sabal Trail Transmission, LLC
Public and Agency Participation Plan
October 2013

Chambers	Chambers County Commission	Eastridge, David	Commissioner, District 5	2 South Lafayette Street	Lafayette	AL	36862
Chambers	Chambers County Commission	Osborne, Henry	Vice Chair	2 South Lafayette Street	Lafayette	AL	36862
Chambers	Chambers County Commission	Williams, Charlie	Commissioner, District 1	2 South Lafayette Street	Lafayette	AL	36862
Chambers	Chambers County Commission	Wood, Debbie	Chairman	2 South Lafayette Street	Lafayette	AL	36862
Chambers, Lee	Alabama State Legislature	Bridges, DuWayne	Representative	2233 Judge Brown Rd.	Valley	AL	36854
Lee	Alabama State Legislature	Beasley, Billy	Senator	P.O. Box 606	Clayton	AL	36016
Lee	Alabama State Legislature	Hubbard, Mike	Speaker of the House	11 South Union St., Room 519-A	Montgomery	AL	36130
Lee	Lee County	Hardee, Justin	County Engineer	P.O. Box 1007	Opelika	AL	36803
Lee	Lee County	Rendleman, Roger	County Administrator	P.O. Box 666	Opelika	AL	36803
Lee	Lee County Commission	Eckman, Sheila H.	Commissioner, District 1	1471 Shelton Mill Road	Auburn	AL	36830
Lee	Lee County Commission	English, Bill	Chairman	P.O. Box 811	Opelika	AL	36803
Lee	Lee County Commission	Ham, Robert	Vice Chair	20 Lee Road 2120	Opelika	AL	36803
Lee	Lee County Commission	Harris, John Andrew	Commissioner, District 5	311 East Avenue	Opelika	AL	36801
Lee	Lee County Commission	Lawrence, Johnny	Commissioner, District 2	3327 Moores Mill Road	Auburn	AL	36830
Lee	Lee County Commission	Long, Gary	Commissioner, District 3	15665 US Highway 280 East	Smiths Station	AL	36877
Russell	Alabama State Legislature	Vance, Leslie	Representative	P.O. Box 1429	Phenix City	AL	36868
Russell	Russell County	Horne, LeAnn	County Administrator	1000 Broad Street	Phenix City	AL	36867

Sabal Trail Transmission, LLC
Public and Agency Participation Plan
October 2013

Russell	Russell County Commission	Corbett, Chance	Commissioner, District 6	1000 Broad Street	Phenix City	AL	36867
Russell	Russell County Commission	Epps, Cattie	Commissioner, District 5	1000 Broad Street	Phenix City	AL	36867
Russell	Russell County Commission	Lee, Gentry Commissioner, District 1		1000 Broad Street	Phenix City	AL	36867
Russell	Russell County Commission	Martin, Peggy	Commissioner, District 3	1000 Broad Street	Phenix City	AL	36867
Russell	Russell County Commission	Pugh, Tillman	Commissioner, District 2	1000 Broad Street	Phenix City	AL	36867
Russell	Russell County Commission	Reed, Ronnie	Commissioner, District 4	1000 Broad Street	Phenix City	AL	36867
Russell	Russell County Commission	Screws, Larry	Commissioner, District 7	1000 Broad Street	Phenix City	AL	36867
Russell	Russell County Emergency Management/Homeland Security	Franklin, Bob	Director	311 Prentiss Drive	Phenix City	AL	36867
Russell	Russell County Highway Department	Kite, Larry	Chief Engineer	97 Poorhouse Road	Seale	AL	36875
Russell	Russell County Chamber of Commerce	Cross, Victor W.	President	1107 Broad Street	Phenix City	AL	36867
Tallapoosa	Tallapoosa County	Moore, David L.	P.E., County Engineer	2021 Highway 280	Dadeville	AL	36853
Tallapoosa	Tallapoosa County Commission	Coley, Jr., Thomas "T.C."	Commissioner, District 1	2316 N. Central Ave	Kellyton	AL	35089
Tallapoosa	Tallapoosa County Commission	Holt, Dwayne	Commissioner, District 5	125 N. Broadnax Street, Room 131	Dadeville	AL	36853
Tallapoosa	Tallapoosa County Commission	Robinson, Steve	Commissioner, District 2	1225 Warren Circle	Alexander City	AL	35010
Tallapoosa	Tallapoosa County Commission	Tapley, Frank	Commissioner, District 3	1958 Rosewood Circle	Alexander City	AL	35010
Tallapoosa	Tallapoosa County Commission	Thweatt, Emma Jean	Chair	585 Brookwood Circle	Dadeville	AL	36853
Tallapoosa, Lee	Alabama State Legislature	Tuggle, Mark	Representative	424 Sleepy Hollow	Alexander City	AL	35010

Sabal Trail Transmission, LLC
Public and Agency Participation Plan
October 2013

Tallapoosa, Lee	Alabama State Legislature	Whatley, Tom	Senator & Co-Chair, Energy & Natural Resources Committee	P.O. Box 841	Auburn	AL	36830
	Congressional Delegation	Chambliss, Saxby	US Senator	100 Galleria Pkwy	Atlanta	GA	30339
	Georgia State Legislature	Burke, Dean		150 Miluli Avenue	Bainbridge	GA	39819
	Georgia State Legislature	Dukes, Winfried J.		920 Highland Avenue	Albany	GA	31701
	Georgia State Legislature	Fullerton, Carol		639 Fifth Avenue	Albany	GA	31701
	Georgia State Legislature	Greene, Gerald E.		Route 3, Box 316	Cuthbert	GA	39840
	Georgia State Legislature	Shafer, David	Senator, President Pro Tempore	P.O. Box 880	Duluth	GA	30096
	Georgia State Legislature	Sims, Freddie Powell		5377 Goose Hollow Road	Dawson	GA	31742
	Georgia State Legislature	Smith, Lynn	Representative	Eight Evergreen Drive	Newnan	GA	30263
	Georgia State Legislature	Smith, Lynn	Representative	Eight Evergreen Drive	Newnan	GA	30263
Brooks	Brooks County Commission	Cody, Willie	Commissioner, District 3	P.O. Box 272, County Courthouse	Quitman	GA	31643
Brooks	Brooks County Commission	Exum, Myra	Commissioner, District 4	P.O. Box 272, County Courthouse	Quitman	GA	31643
Brooks	Brooks County Commission	Jones, Sanford	Chairman, District 2	P.O. Box 272, County Courthouse	Quitman	GA	31643
Brooks	Brooks County Commission	Maxwell, James	Commissioner, District	P.O. Bix 272, County Courthouse	Quitman	GA	31643
Brooks	Brooks County Commission	Wingate, Joe	Commissioner, District 1	P.O. Box 272, County Courthouse	Quitman	GA	31643
Colquitt	Colquitt County	Stewart, Michael J.	County Administrator	P.O. Box 517	Moultrie	GA	31775
Colquitt	Colquitt County Commission	Alderman, John	Chairman, District 7	P.O. Box 517	Moultrie	GA	31776

Sabal Trail Transmission, LLC
Public and Agency Participation Plan
October 2013

Colquitt	Colquitt County Commission	Clark, Terry	Commissioner, District 3	P.O. Box 517	Moultrie	GA	31776
Colquitt	Colquitt County Commission	Giddens, James	Commissioner, District 2	P.O. Box 517	Moultrie	GA	31776
Colquitt	Colquitt County Commission	Hardin, Johnny	Commissioner Hardin	P.O. Box 517	Moultrie	GA	31776
Colquitt	Colquitt County Commission	Hardin, Johnny	Commissioner, District 6	P.O. Box 517	Moultrie	GA	31776
Colquitt	Colquitt County Commission	Herndon, Donna	Commissioner, District 4	P.O. Box 517	Moultrie	GA	31775
Colquitt	Colquitt County Commission	Saunders, Ray	Commissioner, District 5	P.O. Box 517	Moultrie	GA	31776
Colquitt	Colquitt County Commission	Strong, Jr., Luke	Commissioner, District 1	P.O. Box 517	Moultrie	GA	31776
Dougherty	Dougherty County	Crowdis, Richard	County Administrator	P.O. Box 1827, County Courthouse	Albany	GA	31702
Dougherty	Dougherty County	Lee, W. Spencer	County Attorney	P.O. Box 1376, County Courthouse	Albany	GA	31702
Dougherty	Dougherty County	McCoy, Michael	Asst. County Administrator	222 Pine Avenue, Suite 540	Albany	GA	31701
Dougherty	Dougherty County Commission	Gaines, Gloria	Commissioner, District 5	P.O. Box 1827, County Courthouse	Albany	GA	31702
Dougherty	Dougherty County Commission	Hayes, John	Commissioner, District 2	P.O. Box 1827, County Courthouse	Albany	GA	31702
Dougherty	Dougherty County Commission	Hudgins, Lamar	Commissioner, District 1	P.O. Box 1827, County Courthouse	Albany	GA	31702
Dougherty	Dougherty County Commission	Johnson, Clinton	Commissioner	P.O. Box 1827, County Courthouse	Albany	GA	31702
Dougherty	Dougherty County Commission	Lyle, Ewell	Commissioner District 4	P.O. Box 1827, County Courthouse	Albany	GA	31702
Dougherty	Dougherty County Commission	Sinyard, Jeff	Chairman, District At Large	P.O. Box 1827, County Courthouse	Albany	GA	31702
Dougherty	Dougherty County Commission	Stone, Jack	Chairman, District 6	P.O. Box 1827, County Courthouse	Albany	GA	31702

Sabal Trail Transmission, LLC
Public and Agency Participation Plan
October 2013

Fulton	Office of the Governor	Cagle, Casey	Lieutenant Governor	206 Washington Street, Suite 240, State Capitol	Atlanta	GA	30334
Fulton	Office of the Governor	Deal, Nathan	Governor	206 Washington Street, Suite 203, State Capitol	Atlanta	GA	30334
Fulton	Office of the Governor	Riley, Chris	Chief of Staff	206 Washington Street, Suite 203, State Capitol	Atlanta	GA	30334
Fulton	Office of the Governor	Teague, Ryan	Executive Counsel	206 Washington Street, Suite 203, State Capitol	Atlanta	GA	30334
Lee	Lee County Commission	Duffy, Ed	Commissioner, District 3	110 Starksville Avenue	Leesburg	GA	31763
Lee	Lee County Commission	Frich, Greg	Commissioner, District 5	110 Starksville Avenue	Leesburg	GA	31763
Lee	Lee County Commission	Muggridge, Rick	Chairman	110 Starksville Avenue	Leesburg	GA	31763
Lee	Lee County Commission	Roland, Dennis	Vice Chairman	110 Starksville Avenue	Leesburg	GA	31763
Lee	Lee County Commission	Singletary, Luke	Commissioner, District 2	110 Starksville Avenue	Leesburg	GA	31763
Lowndes	Georgia State Legislature	Black, Ellis	Representative	5900 Jumping Gulley Road	Valdosta	GA	31601
Lowndes	Georgia State Legislature	Carter, Amy	Representative	P.O. Box 4930	Valdosta	GA	31604
Lowndes	Georgia State Legislature	Sharper, Dexter	Representative	19 Sharper Circle	Valdosta	GA	31601
Lowndes	Georgia State Legislature	Shaw, Jason	Representative	39 Valdosta Road	Lakeland	GA	31635
Lowndes	Lake Park, City of	Schindler, Eric	Mayor	Lake Park City Hall, 120 N. Essa Street	Lake Park	GA	31636
Lowndes	Lowndes County Commission	Evans, Joyce	District 1	327 N. Ashley Street, 3rd Floor	Valdosta	GA	31601
Lowndes	Lowndes County Commission	Marshall, Demarcus	Commissioner, District 4	327 N. Ashley Street, 3rd Floor	Valdosta	GA	31601
Lowndes	Lowndes County Commission	Page, John	Commissioner, District 5	327 N. Ashley Street, 3rd Floor	Valdosta	GA	31601

Sabal Trail Transmission, LLC
Public and Agency Participation Plan
October 2013

Lowndes	Lowndes County Commission	Powell, Crawford	Commissioner, District 3	327 N. Ashley Street, 3rd Floor	Valdosta	GA	31601
Lowndes	Lowndes County Commission	Raines, Richard	Commissioner, District 2	327 N. Ashley Street, 3rd Floor	Valdosta	GA	31601
Lowndes	Valdosta, City of	Gayle, John	Mayor	216 E. Central Avenue	Valdosta	GA	31601
Lowndes	Valdosta, City of	Pritchard, Joseph D.	County Manager	327 N. Ashley Street, 3rd Floor	Valdosta	GA	31601
Lowndes, Cook	Georgia State Legislature	Golden, Tim	Senator	110 Beacon Hill	Valdosta	GA	31602
Marion	Marion County Commission	McMickle, Cecil	Commissioner, District 2	P.O. Box 481	Buena Vista	GA	31803
Marion, Schley, Sumter	Georgia State Legislature	Cheokas, Mike	Representative	P.O. Box 824	Americus	GA	31709
Mitchell	Mitchell County	Harrell, Clark	County Administrator	26 North Court Street	Camilla	GA	31730
Mitchell	Mitchell County Commission	Bostick, Reggie	Commissioner, District 3	P.O. Box 187, County Courthouse	Camilla	GA	31730
Mitchell	Mitchell County Commission	Hatcher, Julius	Commissioner, District 4	P.O. Box 187, County Courthouse	Camilla	GA	31730
Mitchell	Mitchell County Commission	Hayward, Benjamin	Chairman, District 1	P.O. Box 187, County Courthouse	Camilla	GA	31730
Mitchell	Mitchell County Commission	Jones, B. Keith	Commissioner, District 2	P.O. Box 187, County Courthouse	Camilla	GA	31730
Mitchell	Mitchell County Commission	Sullivan, David	Commissioner, District 5	P.O. Box 187, County Courthouse	Camilla	GA	31730
Stewart	Stewart County Commission	Brown, Ernest	Commissioner, District 3	P.O. Box 157, County Courthouse	Lumpkin	GA	31815
Stewart	Stewart County Commission	Halloway, Matt	Commissioner, District 2	P.O. Box 157, County Courthouse	Lumpkin	GA	31815
Stewart	Stewart County Commission	Lee, Jimmy	Commissioner, District 1	P.O. Box 157, County Courthouse	Lumpkin	GA	31815
Stewart	Stewart County Commission	Scott, Arcola	Commissioner, District 5	P.O. Box 157, County Courthouse	Lumpkin	GA	31815

Sabal Trail Transmission, LLC
Public and Agency Participation Plan
October 2013

Stewart	Stewart County Commission	Williams, Joe	Chairman, District 4	P.O. Box 157, County Courthouse	Lumpkin	GA	31815
Sumter, Lee, Worth	Georgia State Legislature	Rynders, Ed	Representative	423 Martindale Drive	Albany	GA	31721
Terrell	Terrell County Commission	Faust, Larry	Commissioner, District 3	P.O. Box 525, County Government Building	Dawson	GA	39842
Terrell	Terrell County Commission	Gamble, Jr., Wilbur	Chairman, District At Large	P.O. Box 525, County Government Building	Dawson	GA	39842
Terrell	Terrell County Commission	Holloway, Sr., Lucius	Commissioner, District 1	P.O. Box 525, County Government Building	Dawson	GA	39842
Terrell	Terrell County Commission	Johnson, Ernest	Commissioner, District 1	P.O. Box 525, County Government Building	Dawson	GA	39842
Terrell	Terrell County Commission	Stafford, Brad	Commissioner, District 4	P.O. Box 525, County Government Building	Dawson	GA	39842
Webster	Webster County Commission	Crimes, Melvin	Commissioner, District 3	P.O. Box 29, County Courthouse	Preston	GA	31824
Webster	Webster County Commission	Dely, Randy		P.O. Box 29, County Courthouse	Preston	GA	31824
Webster	Webster County Commission	Holbrook, Jack	Commissioner, District 4	P.O. Box 29, County Courthouse	Preston	GA	31824
Webster	Webster County Commission	McCluster, Jonah	Commissioner, District 1	P.O. Box 29, County Courthouse	Preston	GA	31824
Webster	Webster County Commission	Moore, George	Chairman, District At Large	P.O. Box 29, County Courthouse	Preston	GA	31824
Webster	Webster County Commission	Scott, David	Commissioner, District 2	P.O. Box 29, County Courthouse	Preston	GA	31824
	Department of Agriculture	Boxold, Jim	Chief Cabinet Aide	Plaza Level 10, the Capitol	Tallahassee	FL	32399
	Department of Agriculture	Putnam, Adam H.	Commissioner	Plaza Level 10, the Capitol	Tallahassee	FL	32399
	Enterprise Florida	Sircy, Crystal	SVP Business Retention and Recruitment	Atrium Building, Suite 201	Tallahassee	FL	32399
	Florida House of Representatives	La Rosa, Mike	Representative	1224 10th Street	St. Cloud	FL	34769

Sabal Trail Transmission, LLC
Public and Agency Participation Plan
October 2013

	Florida Public Service Commission	Brise, Ronald	Chairman	2540 Shumard Oak Blvd.	Tallahassee	FL	32399
	Florida Public Service Commission	Brown, Julie		2540 Shumard Oak Blvd.	Tallahassee	FL	32399
	Florida Public Service Commission	Dean, Jim	Director of Economics	2540 Shumard Oak Blvd.	Tallahassee	FL	32399
	Florida Public Service Commission	Edgar, Lisa Polak		2540 Shumard Oak Blvd.	Tallahassee	FL	32399
	Florida Public Service Commission	Graham, Art		2540 Shumard Oak Blvd.	Tallahassee	FL	32399
	Florida State Legislature	Antone, Bruce	Representative	434 N Tampa Ave	Orlando	FL	32805
	Florida State Legislature	Baxley, Dennis	Representative	315 SE 25th Avenue	Ocala	FL	34471
	Florida State Legislature	Beshears, Halsey	Representative	2191 South Jefferson	Monticello	FL	32344
	Florida State Legislature	Bracy, Randolph	Representative	1800 Pembroke Dr. #300	Orlando	FL	32810
	Florida State Legislature	Bradley, Rob	Senator	2233 Park Avenue, Suite 203	Orange Park	FL	32073
	Florida State Legislature	Brodeur, Jason	Representative	114 West First Street, Suite 208	Stanford	FL	32771
	Florida State Legislature	Combee, Neil	Representative	108 W Polk Street	Auburndale	FL	33823
	Florida State Legislature	Dean, Sr., Charles S.	Senator	311 Senate Office Building, 404 South Monroe Street	Tallahassee	FL	32399
	Florida State Legislature	Dentel, Karen Castor	Representative	696 N Maitland Ave.	Maitland	FL	32751
	Florida State Legislature	Diaz, Jose Felix	Chairman	House Energy & Utilities Subcommittee, 901 Southwest 24th Street	Miami	FL	33155
	Florida State Legislature	Flores, Anitere	Chairperson	10691 N. Kendall Dr.Suite 309	Miami	FL	32399
	Florida State Legislature	Gaetz, Don	Office of the Senate President	212 Senate Office Building	Tallahassee	FL	32302

Sabal Trail Transmission, LLC
Public and Agency Participation Plan
October 2013

	Florida State Legislature	Gardiner, Andy	Senator	1013 East Michigan Street	Orlando	FL	32806
	Florida State Legislature	Goodson, Tom	Representative	400 South Street, Suite 1C	Titusville	FL	32780
	Florida State Legislature	Grimsley, Denise	Senator	205 South Commerce Avenue, Suite A	Sebring	FL	33870
	Florida State Legislature	Hayes, Alan	Senator	871 South Central Avenue	Umatilla	FL	32784
	Florida State Legislature	McLelland, Michael	Representative	300 N. Ronald Regan Blvd. 201	Longwood	FL	32750
	Florida State Legislature	Montford, Bill	Senator	212 Senate Office Building, 404 South Monroe Street	Tallahassee	FL	32399
	Florida State Legislature	Nelson, Bryan	Representative	409 S. Park Ave	Apopka	FL	32703
	Florida State Legislature	O'Toole, Marlene	Representative	916 Avenida Central	The Villages	FL	32159
	Florida State Legislature	Perry, Keith	Representative	5220 SW 50th Court	Ocala	FL	34474
	Florida State Legislature	Porter, Elizabeth	Representative	678 SE Baya Avenue	Lake City	FL	32025
	Florida State Legislature	Precourt, Stephen	Representative	7009 Dr. Phillips Blvd, Suite 270	Orlando	FL	32819
	Florida State Legislature	Rangel, Ricardo	Representative	704 Mabbette Street	Kissimmee	FL	34741
	Florida State Legislature	Saunders, Joe	Representative	3361 Rouse Road 130	Orlando	FL	32817
	Florida State Legislature	Schenck, Robert	Representative	The Lincoln Centre, 12503 Springhill Drive	Spring Hill	FL	34609
	Florida State Legislature	Simmons, David	Senator	251 Maitland Avenue, Suite 304	Altamonte Springs	FL	32701
	Florida State Legislature	Simpson, Wilton	Senator	10 West Jefferson Street	Brooksville	FL	34604
	Florida State Legislature	Smith, Jimmie	Representative	591 East Gulf to Lake Highway	Lacento	FL	34461

Sabal Trail Transmission, LLC
Public and Agency Participation Plan
October 2013

	Florida State Legislature	Soto, Darren	Senator	Kissimmee City Hall, 101 North Church Street, Suite 305	Kissimmee	FL	34741
	Florida State Legislature	Stargel, Kelli	Senator	902 S. Florida Avenue, Suite 102	Lakeland	FL	33803
	Florida State Legislature	Stone, Charlie	Representative	3001 SW College Rd 104	Ocala	FL	34474
	Florida State Legislature	Thompson, Geraldine	Senator	511 W South Street, Suite 204	Orlando	FL	32805
	Florida State Legislature	Watson, Clovis	Representative	2815 NW 13th Street, Suite 202	Gainesville	FL	32609
	Florida State Legislature	Weatherford, Will	House Speaker Office	420 The Capitol, 402 South Monroe Street	Tallahassee	FL	32399
	Florida State Senate	Stewart, Linda	Representative	2212 Curry Ford Road	Orlando	FL	32806
	Office of the Attorney General	Bondi, Pam	Attorney General	The Capitol PL-01	Tallahassee	FL	32399
	Office of the Attorney General	Johnson, Rob	Director of Cabinet Affairs	The Capitol PL-01	Tallahassee	FL	32399
	Office of the Governor	Finkbeiner, Chris	Director of Policy	400 S. Monroe Street	Tallahassee	FL	32399
	Office of the Governor	Scott, Rick	Governor	400 S. Monroe Street	Tallahassee	FL	32399
Alachua	Alachua County Commission	Baird, Susan	Commissioner, District 3	12 SE 1st Street	Gainesville	FL	32601
Alachua	Alachua County Commission	Byerly, Mike	Commissioner, District 1	12 SE 1st Street	Gainesville	FL	32601
Alachua	Alachua County Commission	Chestnut, Charles	Commissioner, District 4	12 SE 1st Street	Gainesville	FL	32601
Alachua	Alachua County Commission	Drummond, Richard	County Manager	12 SE 1st Street	Gainesville	FL	32601
Alachua	Alachua County Commission	Hutchinson, Robert	Commissioner, District 2	12 SE 1st Street	Gainesville	FL	32601
Alachua	Alachua County Commission	Pinkoson, Lee	Commissioner, District 1	12 SE 1st Street	Gainesville	FL	32601

Sabal Trail Transmission, LLC
Public and Agency Participation Plan
October 2013

Alachua	Alachua County Commission	Suggs, Blaine	Commissioner, District 6	12 SE 1st Street	Gainesville	FL	32601
Alachua	Municipality	Suggs, Blaine	Utility Director	25815 SW 2nd Avenue	Newberry	FL	32699
Gilchrist	Gilchrist County	Crosby, Bobby	County Administrator	209 SE 1st St.	Trenton	FL	32693
Gilchrist	Gilchrist County Commission	Gray, Todd	Commissioner, District 3	3400 SW 22nd Place	Bell	FL	32619
Gilchrist	Gilchrist County Commission	Harrison, Jr., Ray	Commissioner, District 2	4599 S.W. 90th Court	Bell	FL	32619
Gilchrist	Gilchrist County Commission	Langford, Sharon A.	Commissioner, District 1	6650 SE 7th Avenue	Newberry	FL	32669
Gilchrist	Gilchrist County Commission	Thomas, John	Commissioner, District 4	2000 NW 80th St.	Bell	FL	32619
Gilchrist	Gilchrist County Commission	Thomas, Kenrick	Commissioner, District 5	P.O. Box 885	Trenton	FL	32693
Hamilton	Hamilton County	Johnson, Danny	County Coordinator	207 NE First Street	Jasper	FL	32052
Hamilton	Hamilton County Commission	Brown, Robert	Commissioner, District 3	207 NE First Street	Jasper	FL	32052
Hamilton	Hamilton County Commission	Burnam, Beth	Commissioner, District 1	207 NE First Street	Jasper	FL	32052
Hamilton	Hamilton County Commission	Ogburn, Randy	Commissioner, District 4	207 NE First Street	Jasper	FL	32052
Hamilton	Hamilton County Commission	Oxendine, Harry	Commissioner, District 5	207 NE First Street	Jasper	FL	32052
Hamilton	Hamilton County Commission	Smith, Joshua	Commissioner, District 2	207 NE First Street	Jasper	FL	32052
Lake	Groveland, City of	Gearhart, Jim	Mayor	156 S. Lake Ave.	Groveland	FL	34736
Lake	Groveland, City of	Oppelaar, Samuel	City Manager	156 S. Lake Ave.	Groveland	FL	34736
Lake	Lake County	Heath, David	County Manager	315 W. Main St.	Tavares	FL	32278

Sabal Trail Transmission, LLC
Public and Agency Participation Plan
October 2013

Lake	Lake County Commission	Cadwell, Welton G.	Commissioner, District 5	315 W. Main St.	Tavares	FL	32278
Lake	Lake County Commission	Campione, Leslie	District 4	315 W. Main St.	Tavares	FL	32278
Lake	Lake County Commission	Conner, Jimmy	Commissioner, District 3	315 W. Main St.	Tavares	FL	32278
Lake	Lake County Commission	Parks, Sean	Commissioner, District 2	315 W. Main St.	Tavares	FL	32278
Lake	Lake County Commission	Sullivan, Timothy I.	Commissioner, District 1	315 W. Main St.	Tavares	FL	32278
Lake	Mascotte, City of	Gleason, Jim	City Manager	100 E. Myers Blvd.	Mascotte	FL	34753
Lake	Mascotte, City of	Rosado, Tony	Mayor	100 E. Myers Blvd.	Mascotte	FL	34753
Levy	Bronson, City of	Shuler, Frankin	Mayor	650 Oak Street	Bronson	FL	32621
Levy	Levy County Commission	Bell, Ryan	Commissioner, District 4	P.O. Box 310	Bronson	FL	32621
Levy	Levy County Commission	Johnson, Chad	Commissioner, District 2	P.O. Box 310	Bronson	FL	32621
Levy	Levy County Commission	Joyner, Mike	Commissioner, District 3	P.O. Box 310	Bronson	FL	32621
Levy	Levy County Commission	Meeks, John	Commissioner, District 1	P.O. Box 310	Bronson	FL	32621
Levy	Levy County Commission	Stevens, Danny	Commissioner, District 5	P.O. Box 310	Bronson	FL	32621
Levy	Williston, City of	Lippman, Scott L.	City Manager	50 NW Main Street	Williston	FL	32696
Madison	Madison County	Cherry, Allen	County Coordinator	PO Box 539	Madison	FL	32341
Madison	Madison County Commission	Alexander, Clyde	Commissioner, District 4	769 SW Casselberry Trail	Madison	FL	32340
Madison	Madison County Commission	Davis, Rick	Commissioner, District 5	5303 NE SR 6	Lee	FL	32059

Sabal Trail Transmission, LLC
Public and Agency Participation Plan
October 2013

Madison	Madison County Commission	Hamrick, Justin	Commissioner, District 1	PO Box 832	Madison	FL	32341
Madison	Madison County Commission	Moore, Ronnie	Commissioner, District 3	6573 NW Lovett Road	Greenville	FL	32331
Madison	Madison County Commission	Vickers, Wayne	Commissioner, District 2	PO Box 74	Pinetta	FL	32350
Marion	Marion County	Niblock, Lee A.	County Administrator	601 SE 25th Ave.	Ocala	FL	34471
Marion	Marion County Commission	Arnett, Earl	Commissioner, District 5	601 SE 25th Ave.	Ocala	FL	34471
Marion	Marion County Commission	Bryant, Kathy		601 SE 25th Ave.	Ocala	FL	34471
Marion	Marion County Commission	McClain, Stan	Commissioner, District 3	601 SE 25th Ave.	Ocala	FL	34471
Marion	Marion County Commission	Moore, David	Commissioner, District 1	601 SE 25th Ave.	Ocala	FL	34471
Marion	Ocala, City of	Brower, Mathew	City Manager	110 SE Watula Ave.	Ocala	FL	34471
Marion	Ocala, City of	Guinn, Kent	Mayor	110 SE Watula Ave.	Ocala	FL	34471
Osceola	Kissimmee, City of	Steigerwald, Mike	City Manager	101 Church Street	Kissimmee	FL	34741
Osceola	Kissimmee, City of	Steigerwald, Mike	City Manager	101 Church Street	Kissimmee	FL	34741
Osceola	Kissimmee, City of	Swan, Jim	Mayor	101 Church Street	Kissimmee	FL	34741
Osceola	Osceola County Commission	Arrington, Brandon	Commissioner, District 3	1 Courthouse Square #4700	Kissimmee	FL	34741
Osceola	Osceola County Commission	Attkinson, Frank	Chairman	1 Courthouse Square #4700	Kissimmee	FL	34741
Osceola	Osceola County Commission	Harford, Michael	Commissioner, District 1	1 Courthouse Square #4700	Kissimmee	FL	34741
Osceola	Osceola County Commission	Hawkins, Jr., Fred	Commissioner, District 5	1 Courthouse Square #4700	Kissimmee	FL	34741

Sabal Trail Transmission, LLC
Public and Agency Participation Plan
October 2013

Osceola	Osceola County Commission	Quinones, John	Commissioner, District 2	1 Courthouse Square #4700	Kissimmee	FL	34741
Polk	Davenport, City of	Arrington, Amy	City Manager	1 South Allapaha Ave., P.O. Box 125	Davenport	FL	33837
Polk	Davenport, City of	Bradley, Darlene	Mayor	One South Allapaha Ave., P.O. Box 125	Davenport	FL	33837
Polk	Polk County Commission	Bell, Melony M.	Commissioner, District 2	330 W. Church Street	Bartow	FL	33830
Polk	Polk County Commission	Dantzler, R. Todd	Commissioner, District 4	330 W. Church Street	Bartow	FL	33830
Polk	Polk County Commission	Freeman, Jim	County Manager	330 W. Church Street	Bartow	FL	33830
Polk	Polk County Commission	Hall, John	Commissioner, District 5	330 W. Church Street	Bartow	FL	33830
Polk	Polk County Commission	Lindsey, George	Commissioner, District 1	330 W. Church Street	Bartow	FL	33830
Polk	Polk County Commission	Smith, Edwin V.	Commissioner, District 3	330 W. Church Street	Bartow	FL	33830
Sumter	Bushnell, City of	Ruano, Vincent	City Manager	117 E. Joe P. Strickland, Jr. Avenue	Bushnell	FL	34428
Sumter	Center Hill, City of	Bowles, Gene	Mayor	98 S. Virginia Ave.	Center Hill	FL	33514
Sumter	Coleman, City of	Hill, Milton	Mayor	3502 East Warm Springs Ave.	Coleman	FL	33521
Sumter	Sumter County	Arnold, Bradley	County Administrator	7375 Powell Road	Wildwood	FL	34785
Sumter	Sumter County Commission	Breeden, Garry	Commissioner, District 4	7375 Powell Road	Wildwood	FL	34785
Sumter	Sumter County Commission	Burgess, Don	Commissioner, District 3	7375 Powell Road	Wildwood	FL	34785
Sumter	Sumter County Commission	Burgess, Don	Commissioner, District 3	7375 Powell Road	Wildwood	FL	34785
Sumter	Sumter County Commission	Butler, Al	Commissioner, District 1	7375 Powell Road	Wildwood	FL	34785

Sabal Trail Transmission, LLC
Public and Agency Participation Plan
October 2013

Sumter	Sumter County Commission	Gilpin, Doug	Commissioner, District 2	7375 Powell Road	Wildwood	FL	34785
Sumter	Sumter County Commission	Hahnfeldt, Don	Commissioner, District 5	7375 Powell Road	Wildwood	FL	34785
Sumter	Wildwood, City of	Cannon, Ed	City Manager	100 N. Main St.	Wildwood	FL	34785
Sumter	Wildwood, City of	Wolf, Ed	Mayor	100 N. Main St.	Wildwood	FL	34785
Suwannee	Lee Municipal Offices	Anderson, Sarah	Town Manager	286 NE County Road 255	Lee	FL	32059
Suwannee	Suwannee County Commission	Bashaw, Jason	Commissioner, District 1	219 Parshley St. SW	Live Oak	FL	32064
Suwannee	Suwannee County Commission	Fleming, Clyde	Commissioner, District 2	219 Parshley St. SW	Live Oak	FL	32064
Suwannee	Suwannee County Commission	Gamble, Rickie	Commissioner, District 3	219 Parshley St. SW	Live Oak	FL	32064
Suwannee	Suwannee County Commission	Harris, Randy	County Coordinator	219 Parshley St. SW	Live Oak	FL	32064
Suwannee	Suwannee County Commission	Oxendine, Phil	Commissioner, District 4	219 Parshley St. SW	Live Oak	FL	32064
Suwannee	Suwannee County Commission	Wainwright, Wesley	Commissioner, District 5	219 Parshley St. SW	Live Oak	FL	32064
	Congressional Delegation	Bishop, Sanford	US Representative	2429 Rayburn HOB	Washington	DC	20515
	Congressional Delegation	Grayson, Alan	US Representative	430 Cannon House Office Building	Washington	DC	20515
	Congressional Delegation	Isakson, Johnny	US Senator	131 Russell SOB	Washington	DC	20510
	Congressional Delegation	Nelson, Bill	US Senator	716 Hart Senate Office Building	Washington	DC	20510
	Congressional Delegation	Nugent, Richard	US Representative	1727 Longworth House Office Building	Washington	DC	20515
	Congressional Delegation	Possey, Bill	US Representative	120 Cannon House Office Building	Washington	DC	20515

Sabal Trail Transmission, LLC
Public and Agency Participation Plan
October 2013

	Congressional Delegation	Rogers, Mike	Representative	324 Cannon House Office Building	Washington	DC	20515
	Congressional Delegation	Rubio, Marco	US Senator	284 Russell Senate Office Building	Washington	DC	20510
	Congressional Delegation	Scott, Austin	US Representative	516 Cannon HOB	Washington	DC	20515
	Congressional Delegation	Sessions, Jeff	US Senator	326 Russell Senate Office Building	Washington	DC	20510
	Congressional Delegation	Southerland, II, Steve	US Representative	1229 Longworth House Office Building	Washington	DC	20515
	Congressional Delegation	Webster, Daniel	US Representative	1039 Longworth House Office Building	Washington	DC	20515
	Congressional Delegation	Westmoreland, Lynn	US Representative	2433 Rayburn HOB	Washington	DC	20515
	Congressional Delegation	Yoho, Ted	US Representative	5811 Cannon House Office Building	Washington	DC	20515

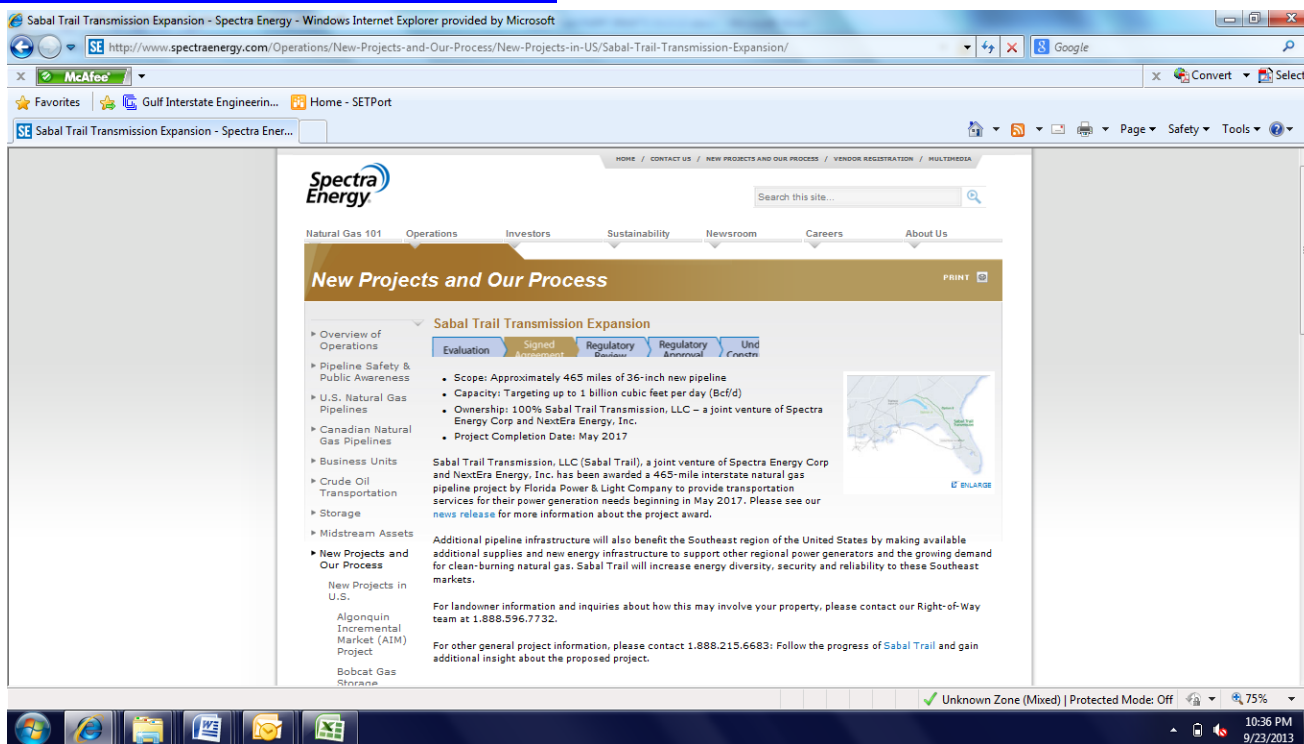
Community and Public Interest Groups and Non-governmental Organizations

Sabal Trail Transmission, LLC has identified numerous non-governmental organizations along the proposed pipeline route. We will be engage with these groups as appropriate and will continue to supplement the list as contact is made. These groups may be associated with businesses , environmental resources or community groups and Sabal Trail's engagement efforts will be coordinated with the Project subject matter experts. These groups include:

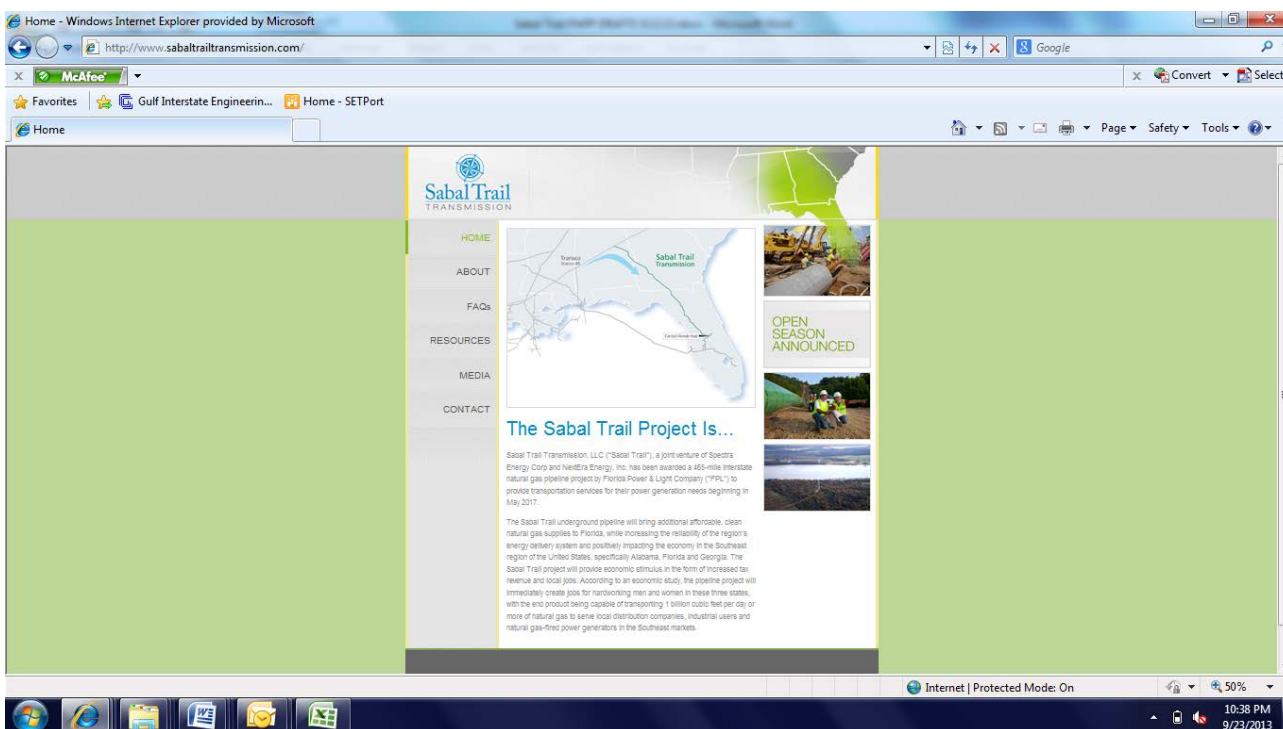
- State and local Chambers of Commerce
- Community business and leader organizations
- Community members
- Home owner associations
- Labor associations
- Economic Development Authorities
- Extension Agencies and Cooperatives
- Natures preservation organizations
- Local/regional environmental organizations
- River groups and partnerships
- Trails associations and recreation centers

Appendix F: Examples of Home Pages for Websites

<http://www.spectraenergy.com/Operations/New-Projects-and-Our-Process/New-Projects-in-US/Sabal-Trail-Transmission-Expansion/>



<http://sabaltrail.com>



Appendix G: Sample Letters

(page left intentionally blank)

SABAL TRAIL TRANSMISSION, LLC
2701 N. Rocky Point Drive, Suite 1050
Tampa, FL 33607



August __, 2013

[Landowner or stakeholder name]

[Street address]

[City, State, zip]

Re: Sabal Trail Transmission, LLC Project

Property located in: [County/State]

Dear [Landowner Name]:

With the growing demand for reliable energy sources with fewer emissions, Sabal Trail Transmission, LLC an interstate pipeline company ("Sabal Trail") was formed as a joint venture between Spectra Energy Corp ("Spectra Energy") and NextEra Energy, Inc. ("NextEra"). Sabal Trail is being developed as a natural gas pipeline expansion project that will increase energy supply diversity, security and reliability in the Southeast region. Spectra Energy is a leading pipeline transporter of clean-burning natural gas and through our multiple interstate pipeline companies we have been providing natural gas to local utility and electric generating facilities for almost 70 years. NextEra is a leading clean energy company with more than 42,000 megawatts of generating capacity in 26 states and Canada.

The purpose of this letter is to introduce the proposed Sabal Trail project to you. We have enclosed a Fact Sheet that provides more detail about this project. We believe this project will benefit the Southeast region by making available more natural gas supply and the new pipeline transportation facilities necessary to support the needs of other regional power generators and natural gas customers as well as addressing the growing demand for environmentally friendly natural gas.

To help us determine the ultimate pipeline path with the least overall impact while balancing constructability concerns, our representatives investigate various route options and study corridors in the region. Sabal Trail has begun collecting and evaluating ownership and geographical information from publicly available information.

You are likely receiving this letter because your property may be within or very near a study corridor being considered and for that reason we will soon send an additional letter to you related to our survey needs and practices. These civil, environmental and cultural resources survey activities are required to obtain the site-specific information necessary to thoroughly evaluate a pipeline route. The surveys will be coordinated with the appropriate municipal officials and performed in a minimal amount of time with the goal of little to no inconvenience to landowners.

The proposed geographic area under evaluation includes portions of the states of Alabama, Georgia and Florida. A map has been included that provides you with the general study corridors under consideration. Wherever possible, we try to minimize land impact by locating the pipeline route adjacent to existing utility corridors – either electric transmission lines or underground pipelines. It's important to note, any work on private properties along an existing utility corridor would be independent from, and not associated with, the utility company. As the route options are evaluated, Sabal Trail will continue communicating with the affected

Sabal Trail Transmission, LLC
Public and Agency Participation Plan
October 2013

landowners to further establish a working relationship and obtain the necessary rights through good faith negotiations in order to construct the project.

We have begun meeting with your community leaders and elected officials about the Sabal Trail project while continuing to evaluate and refine the proposed route. In addition, we soon will be meeting with landowners, agencies and other stakeholders to discuss the project and to seek input on the proposed routing for this expansion.

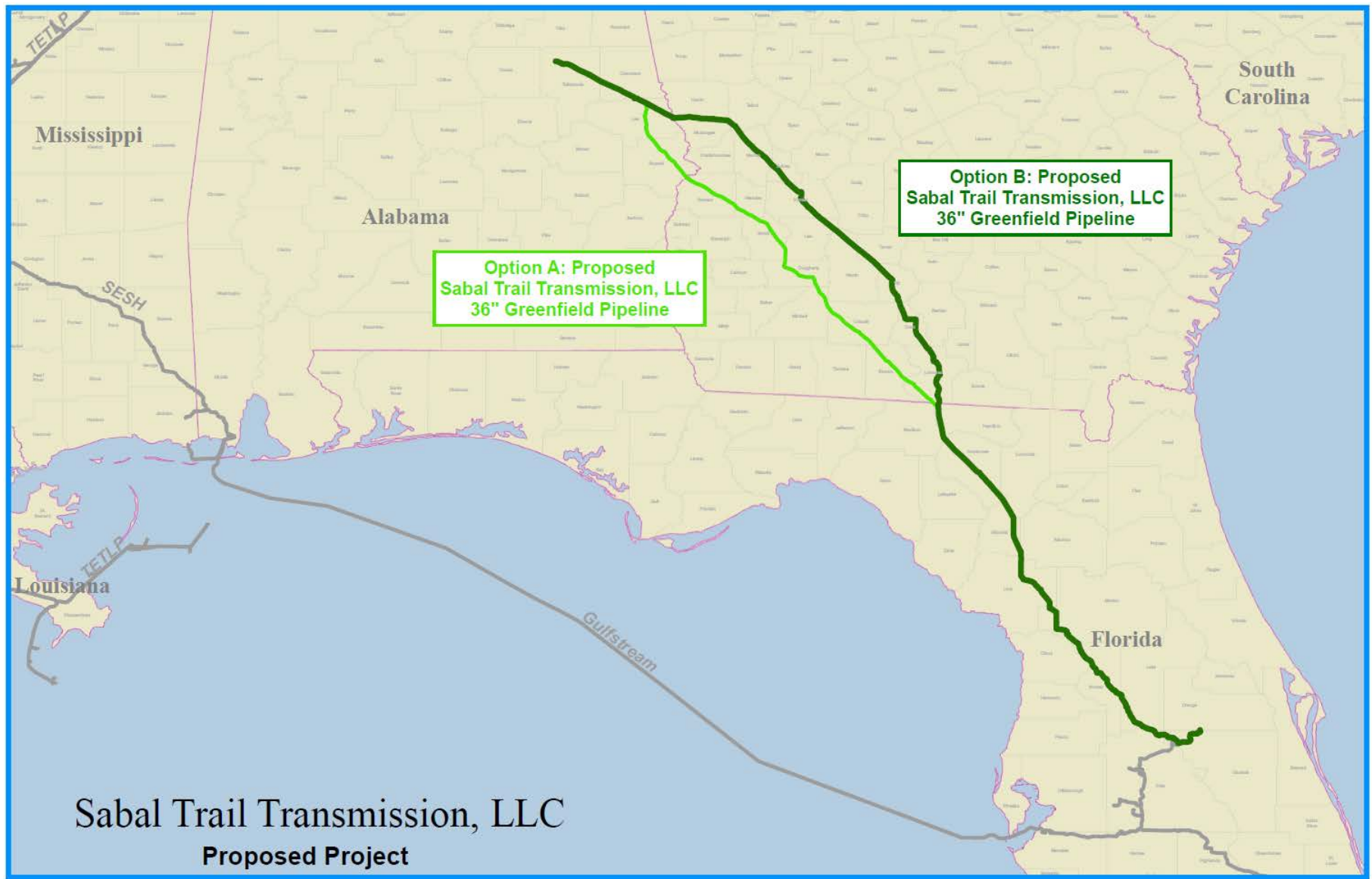
Please be assured that we are very early in the proposed project process and everyone will have multiple opportunities to interact and engage with the project team, as well as participate in the appropriate regulatory processes. Different companies take different approaches with engagement and communications with the affected public. Spectra Energy takes a collaborative approach. We communicate early and often about our project activities to build positive relationships and long-lasting partnerships with all those we come in contact with.

If you have questions or would like additional information concerning our proposed Sabal Trail project, please call our toll free number (1-888-596-7732). We would be pleased to address any or all aspects of the project with you. For more information about us, please visit our website www.sabaltrailtransmission.com.

Sincerely,

Kitty Maidens
Right-of-Way Manager
Sabal Trail Transmission, LLC

Enclosure:
Sabal Trail proposed study corridor map
Sabal Trail fact sheet



Sabal Trail Transmission, LLC
Public and Agency Participation Plan
October 2013



Sabal Trail: Frequently Asked Questions

1. Who is Sabal Trail Transmission, LLC?

Sabal Trail Transmission, LLC ("Sabal Trail") is a joint venture of Spectra Energy Corp. and NextEra Energy, Inc. For more information, please visit www.sabaltrailtransmission.com or www.spectraenergy.com.

2. What is the Sabal Trail interstate pipeline system?

Sabal Trail's interstate pipeline system is a project that has been awarded by Florida Power & Light Company ("FPL") to provide dedicated natural gas transportation services for their power generation needs starting in May 2017. This project would also enhance the availability and reliability of natural gas supplies in the Southeast region.

3. Where will the Sabal Trail interstate pipeline be located, and what would be its approximate length?

Sabal Trail is currently evaluating several options for the pipeline path. Generally, the natural gas pipeline study corridors under review originate in Alabama, extend to Georgia and end in Central Florida.

4. What is the "study corridor" for the Sabal Trail interstate pipeline project?

Generally, study corridors are established along the proposed routing options to determine the best possible locations for the pipeline facilities and potential workspace areas. The study corridors are typically 600 feet wide. However, once our field evaluations are complete, the pipeline corridor will be reduced to a much narrower width that would be necessary to construct the pipeline. Typically, this is approximately 100 feet.

5. What would be the Sabal Trail interstate pipeline's capacity?

The Sabal Trail pipeline will be capable of transporting up to 1 billion cubic feet of natural gas per day – enough to meet the needs of over 4 million American homes annually.

6. What would be the estimated cost for the Sabal Trail interstate pipeline project?

The preliminary estimates are in the range of several billion dollars; however, this could change, depending on final project scope.

7. When would the Sabal Trail interstate pipeline be in service?

FPL has requested that the project begin to deliver natural gas by a May 2017 in-service date.

8. What stage is the Sabal Trail interstate pipeline project in now, and what are the next steps?

The Sabal Trail project is in the early development stage, as FPL formally awarded the project to Sabal Trail on

Friday, July 26, 2013. Sabal Trail will continue to work with communities along the proposed route options to position the project to meet the schedule requirements. These activities include engaging federal, state and local officials to inform them of Sabal Trail's initial planned work in the study corridor areas. Landowners who may be involved will receive introductory letters and information about initial survey plans in their area. The survey study corridors will be approximately 600 feet wide, which would allow future pipeline route refinements, as necessary, to incorporate landowner, environmental and construction-related concerns. Currently, Sabal Trail anticipates survey work to commence in late summer 2013. Once our field evaluations are complete, the pipeline corridor will be reduced to a much narrower width that would be necessary to construct the pipeline. Typically, this is approximately 100 feet.

9. Who authorizes the construction of the Sabal Trail interstate pipeline and what kind of regulatory oversight will the project development have?

Sabal Trail has already begun the process of obtaining necessary regulatory authorization from the Federal Energy Regulatory Commission (FERC), the federal agency with jurisdiction over U.S. interstate natural gas pipeline projects. The FERC process and the permitting processes of other federal and state agencies will allow interested stakeholders multiple opportunities to comment on the proposed pipeline project.

The FERC exclusively authorizes the construction of new interstate natural gas facilities. FERC is also the lead federal agency responsible for conducting environmental reviews of interstate natural gas projects, in compliance with the National Environmental Policy Act. In addition to its FERC certificate application, Sabal Trail will seek review from numerous other federal agencies, including the U.S. Army Corps of Engineers, U.S. Fish and Wildlife Service, and appropriate agencies of Florida, Georgia and Alabama.

10. How will the Sabal Trail interstate pipeline benefit the southeastern states, including Alabama, Georgia and Florida?

The Sabal Trail interstate pipeline will increase energy diversity, security and reliability to southeastern markets.

In addition, the Sabal Trail interstate pipeline project will create significant jobs during planning, construction and development, as well as add capital investment and tax base to all three states.

11. What are safety measures for this project?

Sabal Trail is dedicated to the safe, reliable operation of facilities and the protection of employees, the public and the environment.

Natural gas pipelines monitor and control safety in many ways and use many different tools. Collectively, these tools make natural gas transmission pipelines one of the safest forms of energy transportation. Our safety

Sabal Trail Transmission, LLC
Public and Agency Participation Plan
October 2013

programs are designed to prevent pipeline failures, detect anomalies, perform repairs and often exceed regulatory requirements.

The U.S. Department of Transportation's (DOT) Pipeline and Hazardous Materials Safety Administration (PHMSA) oversees the safety of interstate natural gas pipelines and mandates minimum requirements, from the design and construction to testing, operations, maintenance and emergency response. The new pipeline will operate in strict accordance with all federal and state safety requirements.

Sabal Trail will work closely with local public safety officials to provide them with a thorough awareness of our pipelines and pipeline safety.

Once the facilities are placed in service, we will implement operations procedures designed to monitor the pipeline 24 hours a day, 7 days a week, and we maintain the facilities per applicable federal and state regulations.

12. Where will the above-ground facilities be located?

Though minimal in number, above ground facilities are an important part of a mostly underground pipeline transmission system. Compressor stations will be strategically located along the route to push gas through the pipeline.

Initially, one compressor station will be constructed in Tallapoosa County, Ala., at the start of the pipeline and another in Osceola County, Fla., at the terminus of the line. An additional five stations will be added after the original in-service date. Additionally, valves, regulators, measurement equipment, communication towers and other components that enhance pipeline safety and performance may be seen along the route. These above-ground facilities are strategically placed and will be discussed with you should your property be affected.

13. What kind of input will affected stakeholders have in anticipation of the Sabal Trail interstate pipeline project?

Sabal Trail will continue to communicate with public officials, permitting agencies and area stakeholders during the initial development process and will maintain open lines of communication throughout the project's development. Landowners and other stakeholders will have multiple opportunities to provide input on the project during the permitting process.

Sabal Trail has also sent letters to property owners whose properties may be initially involved to inform them of the project and our need to perform surveys to collect information about their properties.

Later this year, Sabal Trail will host local public meetings for area residents to learn more about the project and ask questions, and we will provide advance notification to make stakeholders aware of these important events.

14. What kind of interactions will Sabal Trail have with affected stakeholders when addressing the pipeline alignments and the project's overall economic and environmental impact?

The project's experienced development team is committed to a comprehensive consultation and ongoing communications process with stakeholders to develop a viable pipeline route that mitigates impacts to landowners and the environment and meets or exceeds customer needs, constructability requirements and safety regulations. This process involves evaluating various routes and study corridors. Whenever possible, Sabal Trail tries to locate the study corridors adjacent to existing utility corridors – either electric transmission lines or underground pipelines.

We will seek opportunities to discuss the project directly with each landowner in small, face-to-face discussions. The survey activities (engineering, environmental and cultural resources) will help Sabal Trail obtain the necessary field data to further assess the pipeline alignments and address individual landowner concerns. These activities will be performed in a minimal amount of time and should not inconvenience any landowner.

15. What is the estimated environmental and overall economic impact of the Sabal Trail interstate pipeline project?

Sabal Trail is committed to protecting the environment. Wherever possible, the new pipeline will follow existing rights-of-way to substantially limit environmental impacts and effects to landowners. These development efforts are closely monitored by federal and state environmental agencies, requiring a number of permits, and we closely adhere to all applicable environmental standards to ensure we minimize our footprint.

Environmental aspects of the construction project are regulated by FERC, which will review all plans and conduct its own environmental study of the project.

16. What sort of local or regional benefits can we expect to see from a project of this size?

The Sabal Trail interstate pipeline project will create a significant amount of jobs during construction and add capital investment and tax base to Alabama, Georgia and Florida.

The proposed project will provide consumers and businesses with critical access to an affordable, new natural gas supply source that will:

- Invigorate economies, spur growth and ensure regional economic competitiveness;
- Enhance supply diversity, reliability and security; and
- Ensure clean-burning, affordable natural gas will continue to be available.

SABAL TRAIL TRANSMISSION, LLC
2701 N. Rocky Point Drive, Suite 1050
Tampa, FL 33607



August __, 2013

[Landowner name]
[Street address]
[City, State, zip]

Re: Sabal Trail Transmission, LLC Project
(Parcel #): ([Parcel#]) [County] County, [State]

Dear [Landowner Name]:

Recently you were mailed a letter announcing that Sabal Trail Transmission, LLC interstate pipeline company ("Sabal Trail") is evaluating a proposed natural gas pipeline expansion project in your area. To help us refine our proposed Sabal Trail pipeline route, our representatives have been collecting and evaluating information necessary to determine the ultimate pipeline path with the least overall impact while balancing constructability concerns. As part of that effort, you are receiving this follow-up letter because we believe your property may be within or very near a study corridor being considered and we are requesting your consent to perform survey activities on your property in connection with the Sabal Trail project.

Our earlier letter shared news of our project outreach efforts with landowners, community leaders and elected officials -- a coordinated attempt to inform those most impacted about the various aspects of the proposed project -- such as surveys. These civil, environmental and cultural resource surveys are required to thoroughly evaluate a pipeline route. The surveys will be performed in a minimal amount of time with the goal of little to no inconvenience to you and other affected landowners. The survey activities planned along a portion of your property within the study area -- and any minimal impacts that may result -- are more fully described in the enclosure entitled "Description of Survey Activities." While Sabal Trail certainly does not anticipate any damages to result from these surveys, please be assured that you will be compensated if any damages to your property or crops occur that are directly caused by these activities. Your consent to survey and your cooperation with Sabal Trail's project representatives would be sincerely appreciated.

Field survey work is scheduled to begin in September 2013. In those areas where Sabal Trail is proposing to construct the new pipeline system, it will be necessary to determine a location for the proposed line, availability of temporary construction work areas and potential construction access roads. Your Sabal Trail representative will soon reach out to you to begin the dialogue that leads to a better understanding of your property and the minimization of any impacts to your land. Our goal is for you to be as informed as possible throughout the process.

Sabal Trail Transmission, LLC
Public and Agency Participation Plan
October 2013

A survey permission form is enclosed for your consideration. A self-addressed stamped envelope also has been enclosed for your convenience. We ask that you please sign this survey permit and return it to us in the enclosed envelope.

Again, we are very early in the proposed project process and everyone will have multiple opportunities to interact and engage with the project team, as well as participate in the appropriate regulatory processes. Different companies take different approaches to engagement and communications with the affected public. Sabal Trail takes a collaborative approach. We communicate early and often about our project activities to build positive relationships and long-lasting partnerships with all those we come in contact with.

If you have questions or would like additional information concerning our proposed Sabal Trail project, please call our local representative at (xxx xxx xxxx) or our toll free number (1-888-596-7732). We would be pleased to address any or all aspects of the project with you. For more information about us, please visit our website www.sabaltrailtransmission.com.

Sincerely,

Kitty Maidens
Right-of-Way Manager
Sabal Trail Transmission, LLC

Enclosure:
Survey Permission form
Description of Survey Activities

I/we, hereby provide to Sabal Trail Transmission, LLC, its affiliates, agents, employees and contractors, the limited permission to enter upon my/our property only for the purposes of conducting civil, environmental and cultural resource surveys, *expressly subject to the condition that I am/we are paid for any and all damages to property or crops that may be directly caused by such activities.* Your answers to the following questions will be most helpful in accurately completing our survey activities.

Comments: _____

Telephone: _____ (home)
 _____ (work)
 _____ (cell)

Description of Survey Activities

Depending on the size of an individual parcel, all survey activities described below should only take a minimal amount of time and should not result in any inconvenience to the property owner. All survey work will be performed during reasonable daylight hours only. All work will be performed by authorized professional surveyors and their crews. The surveys that Sabal Trail Transmission, LP ("Sabal Trail") will request for each property are:

- (a) **Civil Survey.** This activity involves approximately four to five representatives, intermittently placing wooden stakes along a portion of each property to delineate the area described as the "study corridor." Depending upon the length of the proposed study corridor on the property to be surveyed, this activity should take no longer than two days for each property that will be surveyed.

- (b) **Environmental Survey.** This activity involves approximately two to three representatives walking within the study corridor, which will be clearly staked, to identify and delineate any vegetative and geological indicators of wetland areas that may be present on the property. The wetlands boundaries will be marked with small colored flags. Sabal Trail representatives will also look for the presence of any threatened or endangered species, if a suspected habitat is within the staked area. Depending on the length of the proposed route of the pipeline on the property being surveyed, this activity should take no longer than three days for each property that will be surveyed.

- (c) **Cultural Resources Survey.** This activity involves two to four representatives walking within the staked study corridor to identify any indicators of potential archaeological resources. If such a site is suspected, then the Archeologists would return to that location with spade shovels and perform a limited excavation of the test hole that would measure approximately 2x2 feet square and approximately 2-3 feet deep. Any area that is excavated for this type of survey will be restored by Sabal Trail to a condition consistent with its condition prior to the excavation. Depending on the length of the proposed route of the pipeline on the property being surveyed, the archaeological walkover will take less than one day. If a limited archaeological excavation is necessary, it should take no longer than two days, weather permitting.

During any survey work, no trees over 2 inches in diameter or timber will be cut down or removed from any property. Small brush, however, may be cut in order for the civil surveyors to obtain a line-of-sight. If any such brush is cut in residential areas, it will be removed from the property by Sabal Trail representatives.

#

Sample Award Postcard:



Sabal Trail Transmission, LLC would like to inform you that our project has been selected by Florida Power & Light to deliver clean burning, domestic supplies of natural gas to meet FPL and other Southeast regional needs.

What this means to your community:

We will continue to work with you and your community through the route siting and permitting process. We plan to commence surveys in September and continue our work with the appropriate environmental agencies to minimize impacts to the environment as well as property owners.

Our commitment to you:

We promise to continue to communicate with you about the project, answer any questions you may have, and hopefully establish an open, lasting relationship with you.

Please feel free to contact us with any questions at 1-888-596-7732.

Sabal Trail Transmission, LLC
Public and Agency Participation Plan
October 2013



September 16, 2013

Via U.S. Mail and Email

Terry Kobs
U.S. Army Corps of Engineers
1104 N. Westover Blvd
Unit 9
Albany, GA 31707
Terry.c.kobs@usace.army.mil

Sabal Trail Transmission, LLC
US Army Corps of Engineers Initial Coordination
Stewart, Webster, Terrell, Lee, Dougherty, Mitchell, Colquitt, Brook and Lowndes Counties,
Georgia

RE: Initial notification of proposed Sabal Trail Pipeline Project and request for Pre-Application Meeting.

Dear Mr. Cole:

The purpose of this letter is to provide initial information to the US Army Corps of Engineers regarding the proposed Sabal Trail Pipeline Project (Project) and to request a Pre-Application Meeting for the project. Sabal Trail Transmission, LLC (Sabal Trail), a joint venture of Spectra Energy Corporation and NextEra Energy Corporation., is reviewing a potential interstate pipeline project that will pass through portions of Alabama, Georgia, and Florida. Sabal Trail anticipates initial field surveys for ecological resources, including wetland and stream delineations and habitat assessments to begin in fall 2013. TRC is assisting Sabal Trail with environmental documentation and permitting coordination.

A Project Frequently Asked Questions fact sheet that provides a brief description of the project and current status is provided as Enclosure 1. The preliminary mainline route and a shorter pipeline at the terminus of the Project are illustrated on the Project Location Map – Figure 1

Sabal Trail Transmission, LLC
Public and Agency Participation Plan
October 2013

Sabal Trail Pipeline Project
Sabal Trail Transmission, LLC
US Army Corps of Engineers Suggested Field Protocols
Page 2 of 2

(Enclosure 2). To assist in your review of the routes, we have enclosed ESRI shapefiles of the preliminary route (Enclosure 3).

Based on the current schedule, Sabal Trail anticipates field surveys to commence in fall 2013 and continue until summer 2014. Field surveys will include wetland and waterbody delineations, protected species habitat assessments, archeological, and civil surveys.

At this Time, Sabal Trail respectfully requests a pre-application meeting to discuss the Project further. Sabal Trail would like to schedule a meeting with you within the next month to discuss concerns or recommendations you may have regarding the proposed project. To discuss meeting arrangements, please contact the Project environmental consultant, TRC Environmental Corporation (TRC), c/o Mr. Jason Sean Lancaster at (770) 270-1192 ext. 119 or via email at jlancaster@trcsolutions.com.

Thank you for your time and consideration. We look forward to working with you on this project.

Sincerely,



Jason Sean Lancaster
Certified Environmental Professional and Certified Ecologist
TRC

Enclosures: 1) Sabal Trail: Frequently Asked Questions
2) Project Location Map – Figure 1
3) ESRI Shapefiles (CD)

Appendix H: List of Voluntary Landowner Informational Meetings

Locations for October 2013 Voluntary Landowner Informational Meetings
Meeting times: 5:00pm – 7:30pm.

<u>DATES</u>	<u>NORTH TEAM</u>	<u>SOUTH TEAM</u>
October 1, 2013	Opelika, AL	-
October 2, 2013	Dadeville, AL	-
October 3, 2013	Seale, AL	-
October 7, 2013	Lumpkin, GA	-
October 8, 2013	Dawson, GA	Bell, FL
October 9, 2013	-	Live Oak, FL
October 10, 2013	-	Obrien, FL
October 14, 2013	Albany, GA	Williston, FL
October 15, 2013	Moultrie, GA	Dunnellon, FL
October 16, 2013	Valdosta, GA	Sumterville, FL
October 17, 2013	Madison, FL	Groveland, FL
October 21, 2013	-	Four Corners, FL
October 22, 2013	-	Kissimmee, FL

Document Content(s)

Sabal Trail Pre-Filing Request for Approval Public.PDF.....1-75